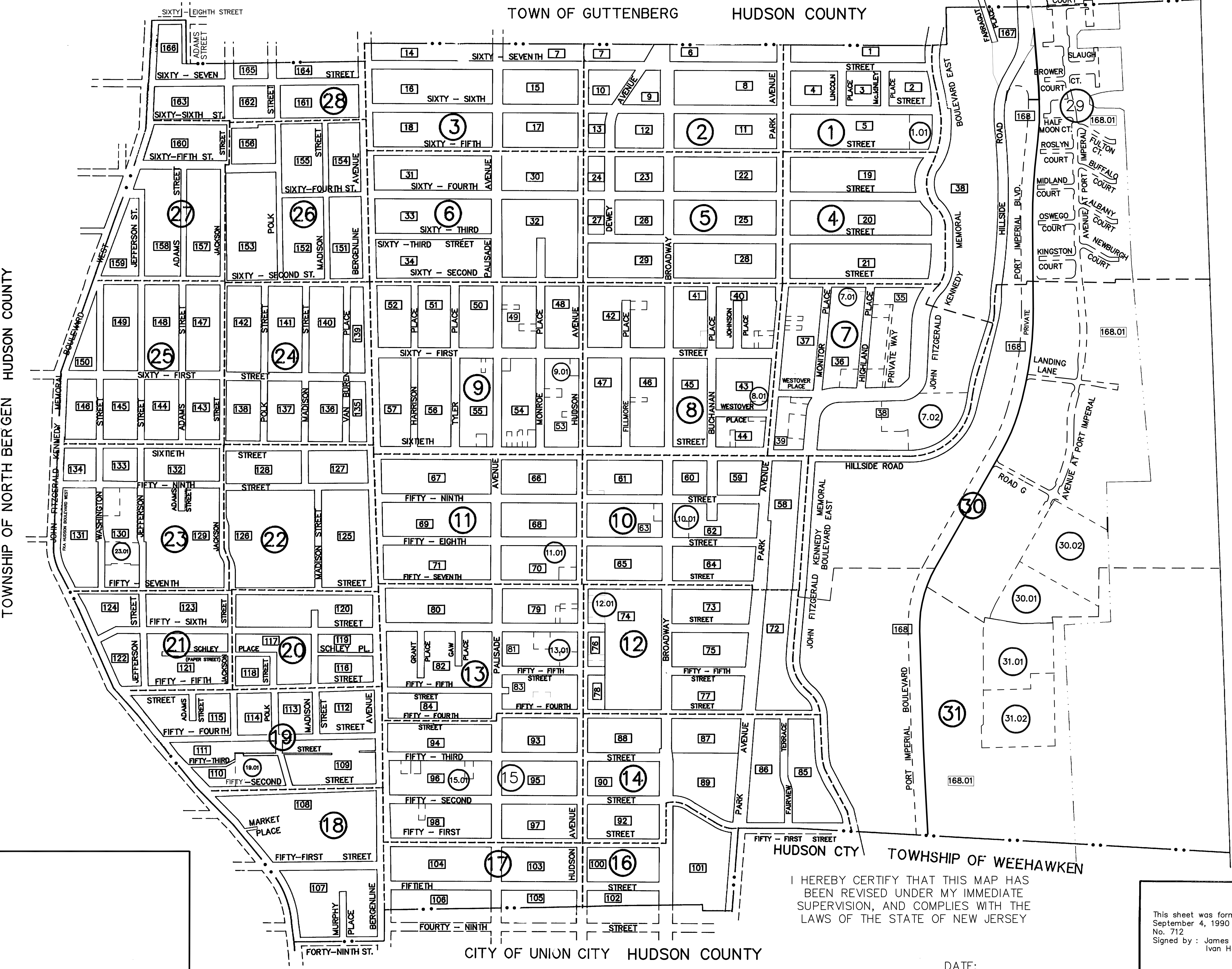
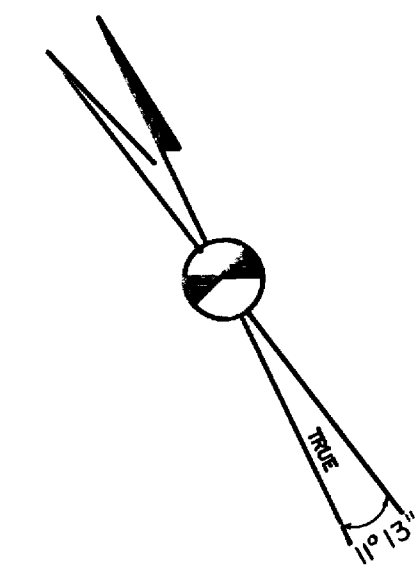


KEY MAP

REVISIONS		
DATE	NAME	NO.
4/2014	M. McGURL CME ASSOC.	38338



- LEGEND**
- KEY SHEET**
- 12** DETAIL SHEET NUMBER
 - 12.01** DETAIL SH. NO. OF CONDO UNITS
 - 120** BLOCK NUMBER
 - SHEET LIMIT
 - BLOCK LIMIT
 - - - SUB SHEET WITH CONDO UNITS
 - - - PRESENT HIGH WATER LINE
 - - - RIPARIAN GRANT LINE
- DETAIL SHEET**
- 120** BLOCK NUMBER
 - ☆ ANTENNA
 - BILL BOARD
 - ⊥ SAME OWNER

THE AREAS, BOUNDARIES AND DIMENSIONS SHOWN ON THIS MAP ARE DERIVED FROM GROUND SURVEYS, AERIAL SURVEYS AND RECORDED PLANS, MAPS, DEEDS, AND WILLS AND ARE TO BE USED FOR ASSESSMENT PURPOSES ONLY.

I HEREBY CERTIFY THAT THIS MAP HAS BEEN REVISED UNDER MY IMMEDIATE SUPERVISION AND COMPLIES WITH THE LAWS OF THE STATE OF NEW JERSEY

Joseph M. Lynch DATE: 7/18/89
JOSEPH M. LYNCH, P.E., P.L.S. N.J. LIC. 8273
TO SHOW CONDITIONS AS OF JAN. 1, 1990

THIS TAX MAP WAS REDRAFTED BASED ON PREVIOUSLY APPROVED MAP BY FRANK OLERI, C.E. DATED MARCH 1, 1958

I HEREBY CERTIFY THAT THIS MAP HAS BEEN REVISED UNDER MY IMMEDIATE SUPERVISION, AND COMPLIES WITH THE LAWS OF THE STATE OF NEW JERSEY

DATE:
MICHAEL J. MCGURL, PROFESSIONAL LAND SURVEYOR NEW JERSEY LICENSE NO. 38338

This sheet was formally certified on September 4, 1990 Assigned Serial No. 712
Signed by: James J. Coll, CTA and Ivan Haftkowycz, CTA

KEY MAP
TOWN OF WEST NEW YORK
HUDSON COUNTY NEW JERSEY
SCALE: 1" = 300' OCTOBER 15, 1987
JOSEPH M. LYNCH, P.E., P.L.S.
MAYO, LYNCH AND ASSOC., INC.
615 WASHINGTON STREET
HOBOKEN, NJ 07030

TOWNSHIP OF NORTH BERGEN HUDSON COUNTY

HUDSON RIVER

HUDSON RIVER

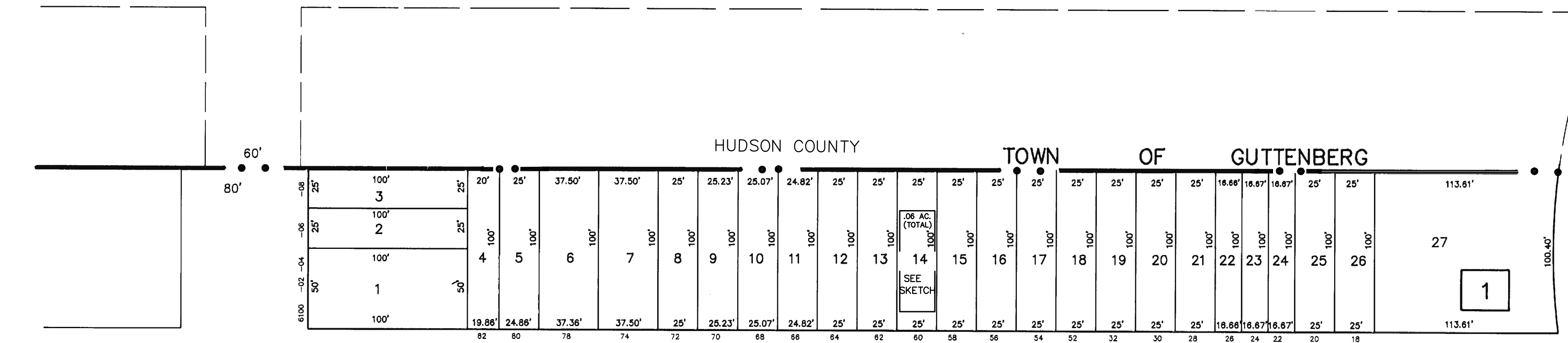
This sheet is a scanned copy of the tax map originally prepared by Frank Oleri, C.E. March 1, 1958. The original approved map is on file in the office of C.M.E. Associates.

SIXTY - EIGHTH STREET

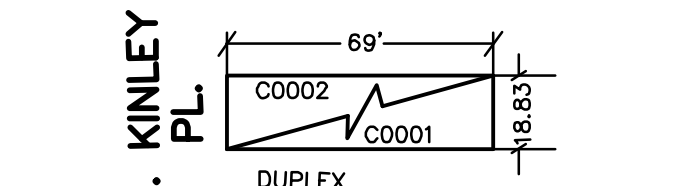
STREET

BOULEVARD EAST

HUDSON COUNTY TOWN OF GUTTENBERG

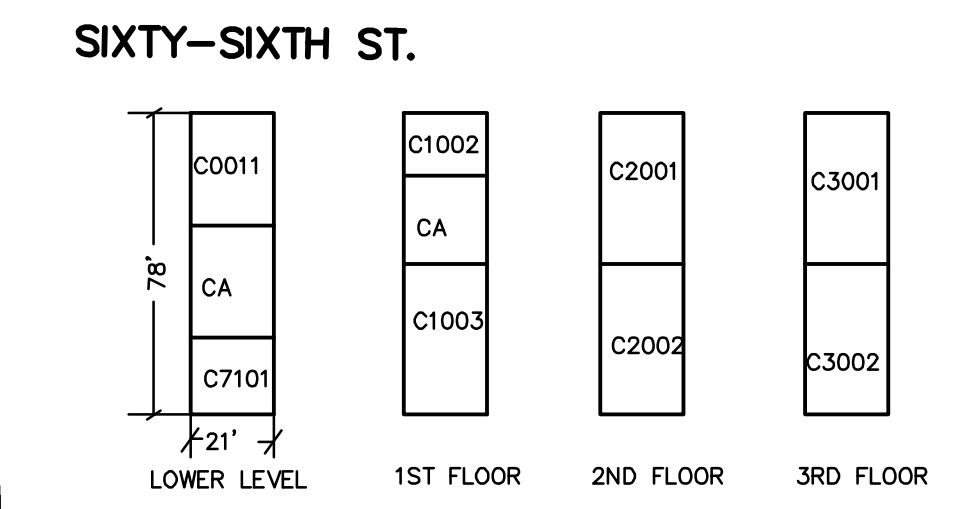
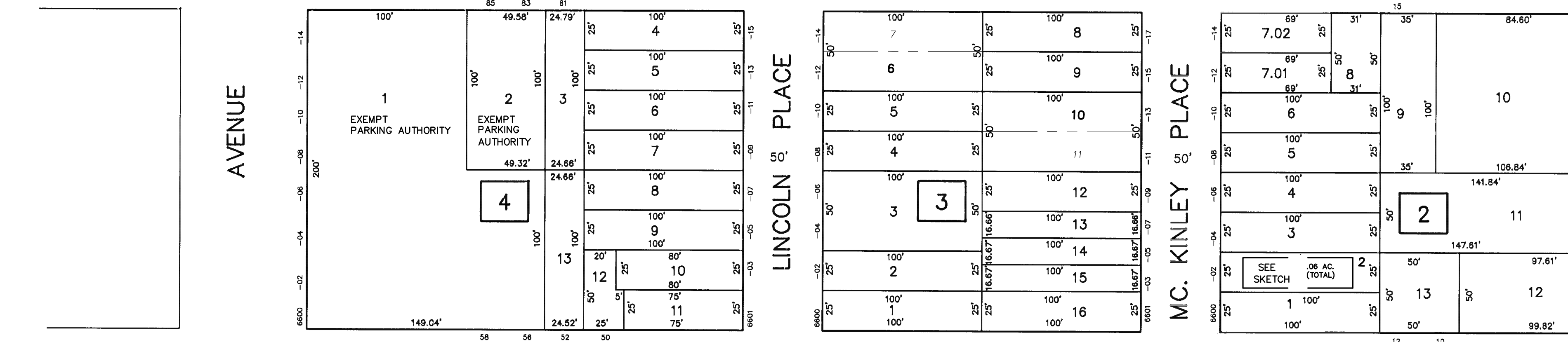


BLOCK NO.	LOT NO.	QUALIF.	FLOOR	SQ. FT.	
1	14	.06 AC. (TOTAL)	C0001	2ND FLOOR	591 SQ. FT.
			C0002	3RD FLOOR	591 SQ. FT.
			C0003	2ND FLOOR	552 SQ. FT.
			C0004	3RD FLOOR	552 SQ. FT.
			C0005	1ST FLOOR	672 SQ. FT.



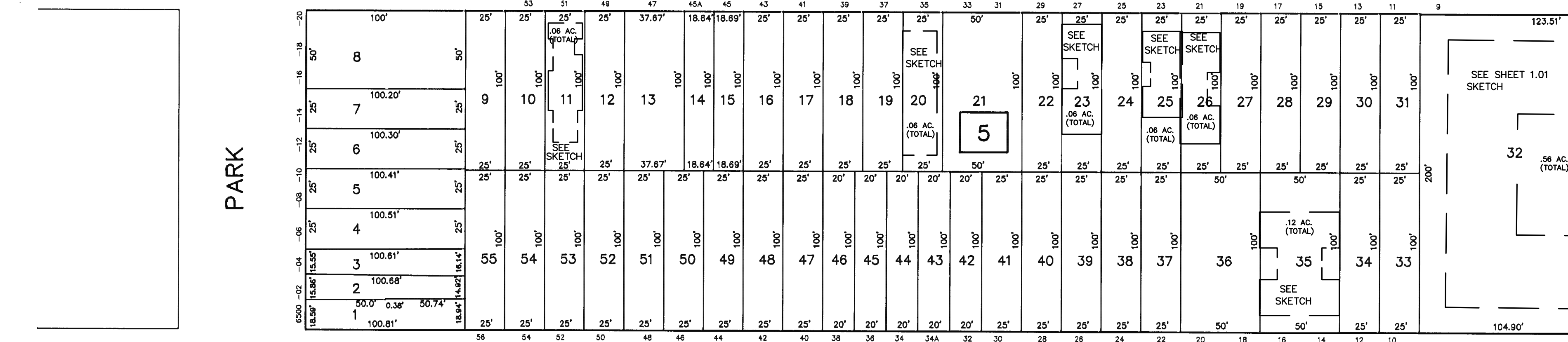
BLOCK NO.	LOT NO.	QUALIF.	FLOOR	SQ. FT.	
2	2	.08 AC. (TOTAL)	C0001	1ST & 2ND FL.	1934 SF
			C0002	THIRD FL.	1186 SF

SIXTY - SEVENTH STREET



BLOCK NO.	LOT NO.	QUALIF.	PREVIOUS UNIT #	FLOOR	SQ. FT.	
5	20	.06 AC. (TOTAL)	C0011	C0011	BASEMENT	640 SQ. FT.
				C1002	1ST FL.	299 SQ. FT.
			C1003	C1003	640 SQ. FT.	
				C2001	C2001	2ND FL.
			C2002	C2002	640 SQ. FT.	
			C3001	C3001	3RD FL.	640 SQ. FT.
			C3002	C3002	640 SQ. FT.	
			C7101	CGARA	BASEMENT	360 SQ. FT.


SIXTY - SIXTH STREET



BLOCK NO.	LOT NO.	QUALIF.	FLOOR	SQ. FT.	
5	23	.06 AC. (TOTAL)	C0002	1ST FL.	515 SQ. FT.
			C0004	2ND FL.	612 SQ. FT.
			C0003	2ND FL.	545 SQ. FT.
			C0004	2ND FL.	520 SQ. FT.
			C0005	3RD FL.	545 SQ. FT.
			C0006	3RD FL.	612 SQ. FT.
			C0007	4TH FL.	545 SQ. FT.
			C0008	4TH FL.	612 SQ. FT.
			C0009	BASEMENT	520 SQ. FT.

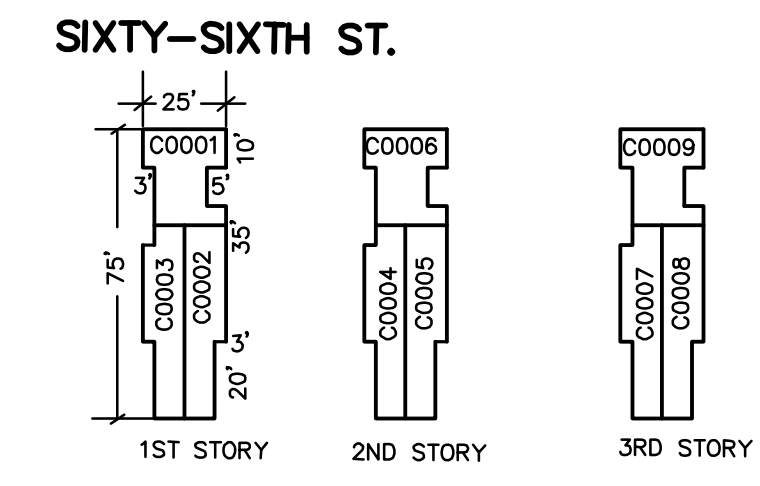
BLOCK NO.	LOT NO.	QUALIF.	FLOOR	SQ. FT.	
5	25	.06 AC. (TOTAL)	C0001	1ST FL.	485 SQ. FT.
			C0002	1ST FL.	483 SQ. FT.
			C0003	2ND FL.	522 SQ. FT.
C0004	2ND FL.	527 SQ. FT.			
C0005	3RD FL.	522 SQ. FT.			
C0006	3RD FL.	527 SQ. FT.			
C0007	BASEMENT	753 SQ. FT.			

SIXTY - FIFTH STREET



BLOCK NO.	LOT NO.	QUALIF.	FLOOR	SQ. FT.	
5	26	.06 AC. (TOTAL)	C0001	1ST FL.	495 SQ. FT.
			C0002	1ST FL.	600 SQ. FT.
			C0003	2ND FL.	600 SQ. FT.
			C0004	2ND FL.	600 SQ. FT.
			C0005	3RD FL.	600 SQ. FT.
			C0006	3RD FL.	600 SQ. FT.
			C0007	4TH FL.	600 SQ. FT.
			C0008	4TH FL.	600 SQ. FT.
			C0009	BASEMENT	475 SQ. FT.

BLOCK NO.	LOT NO.	QUALIF.	FLOOR	SQ. FT.		
5	35	.06 AC. (TOTAL)	C0001	C0001	1ST FL.	482 SQ. FT.
				C0002	538 SQ. FT.	
			C0003	512 SQ. FT.		
			C0004	512 SQ. FT.		
			C0005	580 SQ. FT.		
			C0006	538 SQ. FT.		
			C0007	538 SQ. FT.		
			C0008	580 SQ. FT.		
			C0009	538 SQ. FT.		
			C0010	3RD FL.	538 SQ. FT.	
C0011	580 SQ. FT.					
C0012	580 SQ. FT.					
C0013	580 SQ. FT.					
C0014	4TH FL.	538 SQ. FT.				
C0015	538 SQ. FT.					
C0016	512 SQ. FT.					



BLOCK NO.	LOT NO.	QUALIF.	FLOOR	SQ. FT.	
5	11	.06 AC. (TOTAL)	C0001	1ST FL.	420 SQ. FT.
			C0002	465 SQ. FT.	
			C0003	380 SQ. FT.	
			C0004	380 SQ. FT.	
			C0005	2ND FL.	465 SQ. FT.
			C0006	540 SQ. FT.	
			C0007	380 SQ. FT.	
			C0008	465 SQ. FT.	
			C0009	540 SQ. FT.	

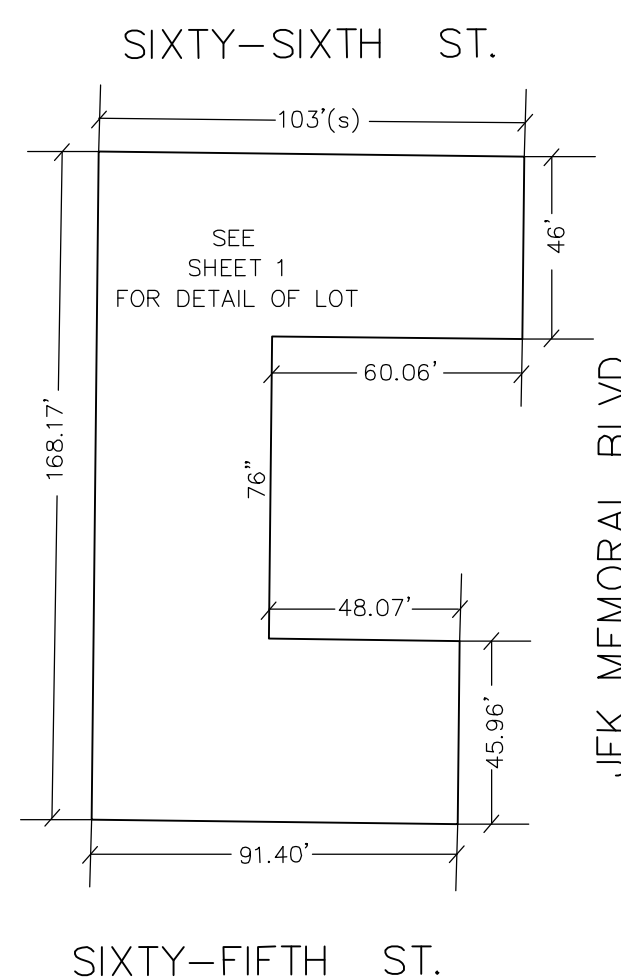
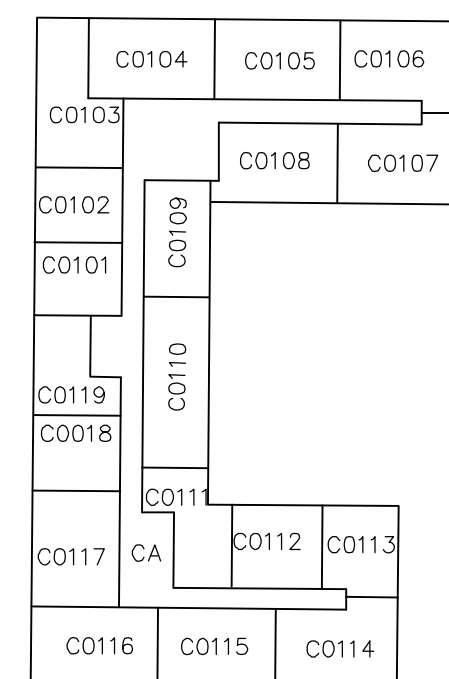
BLOCK 5 LOT 11 3 STORY W/BASEMENT

This sheet is a scanned copy of the tax map originally prepared by Joseph M. Lynch, P.E., P.L.S. of Mayo, Lynch and Associates October 15, 1987. The original approved map is on file in the office of C.M.E. Associates.

SHEET 4

This sheet was formally certified on September 4, 1990 Assigned Serial No. 712 Signed by: James J. Coll, CTA and Ivan Hartkwojcz, CTA

TAX MAP
TOWN OF WEST NEW YORK
 HUDSON COUNTY NEW JERSEY
 SCALE: 1" = 50' OCTOBER 15, 1987
JOSEPH M. LYNCH, P.E., P.L.S.
MAYO, LYNCH AND ASSOC., INC.
 615 WASHINGTON STREET
 HOBOKEN, NJ 07030



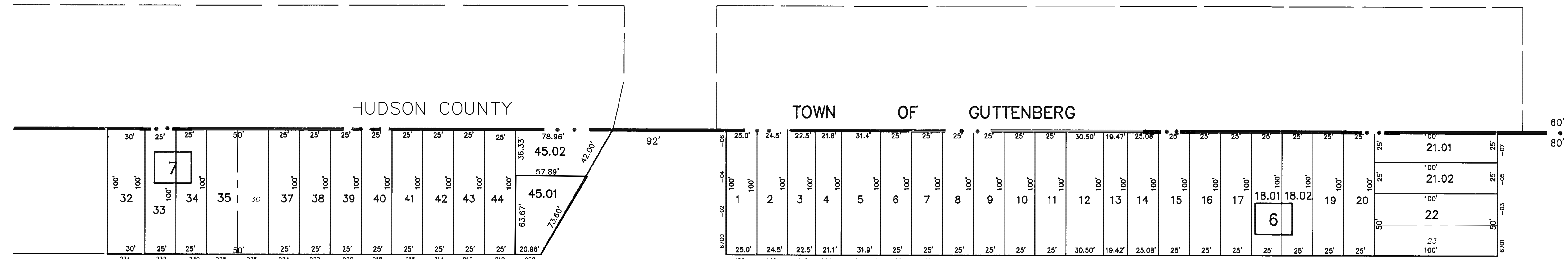
1ST FL				2ND FL				3RD FL				4TH FL				5TH FL													
BLOCK NO.	LOT NO.	QUALIF.	PREVIOUS UNIT NO.	FLOOR	SQ. FT.	BLOCK NO.	LOT NO.	QUALIF.	PREVIOUS UNIT NO.	FLOOR	SQ. FT.	BLOCK NO.	LOT NO.	QUALIF.	PREVIOUS UNIT NO.	FLOOR	SQ. FT.	BLOCK NO.	LOT NO.	QUALIF.	PREVIOUS UNIT NO.	FLOOR	SQ. FT.	BLOCK NO.	LOT NO.	QUALIF.	PREVIOUS UNIT NO.	FLOOR	SQ. FT.
5	32	C0101	C01-A	1ST FL	300 SQ. FT.	5	32	C0201	C02-A	2ND FL	300 SQ. FT.	5	32	C0301	C03-A	3RD FL	300 SQ. FT.	5	32	C0401	C04-A	4TH FL	300 SQ. FT.	5	32	C0501	C05-A	5TH FL	300 SQ. FT.
		C0102	C01-B		300 SQ. FT.			C0202	C02-B		300 SQ. FT.			C0302	C03-B		300 SQ. FT.			C0402	C04-B		300 SQ. FT.			C0502	C05-B		300 SQ. FT.
		C0103	C01-C		520 SQ. FT.			C0203	C02-C		520 SQ. FT.			C0303	C03-C		520 SQ. FT.			C0403	C04-C		520 SQ. FT.			C0503	C05-C		520 SQ. FT.
		C0104	C01-D		520 SQ. FT.			C0204	C02-D		520 SQ. FT.			C0304	C03-D		520 SQ. FT.			C0404	C04-D		520 SQ. FT.			C0504	C05-D		520 SQ. FT.
		C0105	C01-E		520 SQ. FT.			C0205	C02-E		520 SQ. FT.			C0305	C03-E		520 SQ. FT.			C0405	C04-E		520 SQ. FT.			C0505	C05-E		520 SQ. FT.
		C0106	C01-F		650 SQ. FT.			C0206	C02-F		650 SQ. FT.			C0306	C03-F		650 SQ. FT.			C0406	C04-F		650 SQ. FT.			C0506	C05-F		650 SQ. FT.
		C0107	C01-G		650 SQ. FT.			C0207	C02-G		650 SQ. FT.			C0307	C03-G		650 SQ. FT.			C0407	C04-G		650 SQ. FT.			C0507	C05-G		650 SQ. FT.
		C0108	C01-H		650 SQ. FT.			C0208	C02-H		650 SQ. FT.			C0308	C03-H		650 SQ. FT.			C0408	C04-H		650 SQ. FT.			C0508	C05-H		650 SQ. FT.
		C0109	C01-I		520 SQ. FT.			C0209	C02-I		520 SQ. FT.			C0309	C03-I		520 SQ. FT.			C0409	C04-I		520 SQ. FT.			C0509	C05-I		520 SQ. FT.
		C0110	C01-J		520 SQ. FT.			C0210	C02-J		520 SQ. FT.			C0310	C03-J		520 SQ. FT.			C0410	C04-J		520 SQ. FT.			C0510	C05-J		520 SQ. FT.
		C0111	C01-K		520 SQ. FT.			C0211	C02-K		520 SQ. FT.			C0311	C03-K		520 SQ. FT.			C0411	C04-K		300 SQ. FT.			C0511	C05-K		300 SQ. FT.
		C0112	C01-L		300 SQ. FT.			C0212	C02-L		300 SQ. FT.			C0312	C03-L		300 SQ. FT.			C0412	C04-L		300 SQ. FT.			C0512	C05-L		300 SQ. FT.
		C0113	C01-M		300 SQ. FT.			C0213	C02-M		300 SQ. FT.			C0313	C03-M		300 SQ. FT.			C0413	C04-M		300 SQ. FT.			C0513	C05-M		300 SQ. FT.
		C0114	C01-N		650 SQ. FT.			C0214	C02-N		650 SQ. FT.			C0314	C03-N		650 SQ. FT.			C0414	C04-N		650 SQ. FT.			C0514	C05-N		650 SQ. FT.
		C0115	C01-O		520 SQ. FT.			C0215	C02-O		520 SQ. FT.			C0315	C03-O		520 SQ. FT.			C0415	C04-O		520 SQ. FT.			C0515	C05-O		520 SQ. FT.
		C0116	C01-P		520 SQ. FT.			C0216	C02-P		520 SQ. FT.			C0316	C03-P		520 SQ. FT.			C0416	C04-P		520 SQ. FT.			C0516	C05-P		520 SQ. FT.
		C0117	C01-Q		520 SQ. FT.			C0217	C02-Q		520 SQ. FT.			C0317	C03-Q		520 SQ. FT.			C0417	C04-Q		520 SQ. FT.			C0517	C05-Q		520 SQ. FT.
		C0118	C01-R		300 SQ. FT.			C0218	C02-R		300 SQ. FT.			C0318	C03-R		300 SQ. FT.			C0418	C04-R		300 SQ. FT.			C0518	C05-R		300 SQ. FT.
		C0119	C01-S		300 SQ. FT.			C0219	C02-S		300 SQ. FT.			C0319	C03-S		300 SQ. FT.			C0419	C04-S		300 SQ. FT.			C0519	C05-S		300 SQ. FT.

6TH FL				7TH FL				8TH FL				9TH FL				10TH FL													
BLOCK NO.	LOT NO.	QUALIF.	PREVIOUS UNIT NO.	FLOOR	SQ. FT.	BLOCK NO.	LOT NO.	QUALIF.	PREVIOUS UNIT NO.	FLOOR	SQ. FT.	BLOCK NO.	LOT NO.	QUALIF.	PREVIOUS UNIT NO.	FLOOR	SQ. FT.	BLOCK NO.	LOT NO.	QUALIF.	PREVIOUS UNIT NO.	FLOOR	SQ. FT.	BLOCK NO.	LOT NO.	QUALIF.	PREVIOUS UNIT NO.	FLOOR	SQ. FT.
5	32	C0601	C06-A	6TH FL	300 SQ. FT.	5	32	C0701	C07-A	7TH FL	300 SQ. FT.	5	32	C0801	C08-A	8TH FL	300 SQ. FT.	5	32	C0901	C09-A	9TH FL	300 SQ. FT.	5	32	C1001	C10-A	10TH FL	300 SQ. FT.
		C0602	C06-B		300 SQ. FT.			C0702	C07-B		300 SQ. FT.			C0802	C08-B		300 SQ. FT.			C0902	C09-B		300 SQ. FT.			C1002	C10-B		300 SQ. FT.
		C0603	C06-C		520 SQ. FT.			C0703	C07-C		520 SQ. FT.			C0803	C08-C		520 SQ. FT.			C0903	C09-C		520 SQ. FT.			C1003	C10-C		520 SQ. FT.
		C0604	C06-D		520 SQ. FT.			C0704	C07-D		520 SQ. FT.			C0804	C08-D		520 SQ. FT.			C0904	C09-D		520 SQ. FT.			C1004	C10-D		520 SQ. FT.
		C0605	C06-E		520 SQ. FT.			C0705	C07-E		520 SQ. FT.			C0805	C08-E		520 SQ. FT.			C0905	C09-E		520 SQ. FT.			C1005	C10-E		520 SQ. FT.
		C0606	C06-F		650 SQ. FT.			C0706	C07-F		650 SQ. FT.			C0806	C08-F		650 SQ. FT.			C0906	C09-F		650 SQ. FT.			C1006	C10-F		650 SQ. FT.
		C0607	C06-G		650 SQ. FT.			C0707	C07-G		650 SQ. FT.			C0807	C08-G		650 SQ. FT.			C0907	C09-G		650 SQ. FT.			C1007	C10-G		650 SQ. FT.
		C0608	C06-H		650 SQ. FT.			C0708	C07-H		650 SQ. FT.			C0808	C08-H		650 SQ. FT.			C0908	C09-H		650 SQ. FT.			C1008	C10-H		650 SQ. FT.
		C0609	C06-I		520 SQ. FT.			C0709	C07-I		520 SQ. FT.			C0809	C08-I		520 SQ. FT.			C0909	C09-I		520 SQ. FT.			C1009	C10-I		520 SQ. FT.
		C0610	C06-J		520 SQ. FT.			C0710	C07-J		520 SQ. FT.			C0810	C08-J		520 SQ. FT.			C0910	C09-J		520 SQ. FT.			C1010	C10-J		520 SQ. FT.
		C0611	C06-K		520 SQ. FT.			C0711	C07-K		520 SQ. FT.			C0811	C08-K		520 SQ. FT.			C0911	C09-K		520 SQ. FT.			C1011	C10-K		520 SQ. FT.
		C0612	C06-L		300 SQ. FT.			C0712	C07-L		300 SQ. FT.			C0812	C08-L		300 SQ. FT.			C0912	C09-L		300 SQ. FT.			C1012	C10-L		300 SQ. FT.
		C0613	C06-M		300 SQ. FT.			C0713	C07-M		300 SQ. FT.			C0813	C08-M		300 SQ. FT.			C0913	C09-M		300 SQ. FT.			C1013	C10-M		300 SQ. FT.
		C0614	C06-N		650 SQ. FT.			C0714	C07-N		650 SQ. FT.			C0814	C08-N		650 SQ. FT.			C0914	C09-N		650 SQ. FT.			C1014	C10-N		650 SQ. FT.
		C0615	C06-O		520 SQ. FT.			C0715	C07-O		520 SQ. FT.			C0815	C08-O		520 SQ. FT.			C0915	C09-O		520 SQ. FT.			C1015	C10-O		520 SQ. FT.
		C0616	C06-P		520 SQ. FT.			C0716	C07-P		520 SQ. FT.			C0816	C08-P		520 SQ. FT.			C0916	C09-P		520 SQ. FT.			C1016	C10-P		520 SQ. FT.
		C0617	C06-Q		520 SQ. FT.			C0717	C07-Q		520 SQ. FT.			C0817	C08-Q		520 SQ. FT.			C0917	C09-Q		520 SQ. FT.			C1017	C10-Q		520 SQ. FT.
		C0618	C06-R		300 SQ. FT.			C0718	C07-R		300 SQ. FT.			C0818	C08-R		300 SQ. FT.			C0918	C09-R		300 SQ. FT.			C1018	C10-R		300 SQ. FT.
		C0619	C06-S		300 SQ. FT.			C0719	C07-S		300 SQ. FT.			C0819	C08-S		300 SQ. FT.			C0919	C09-S		300 SQ. FT.			C1019	C10-S		300 SQ. FT.

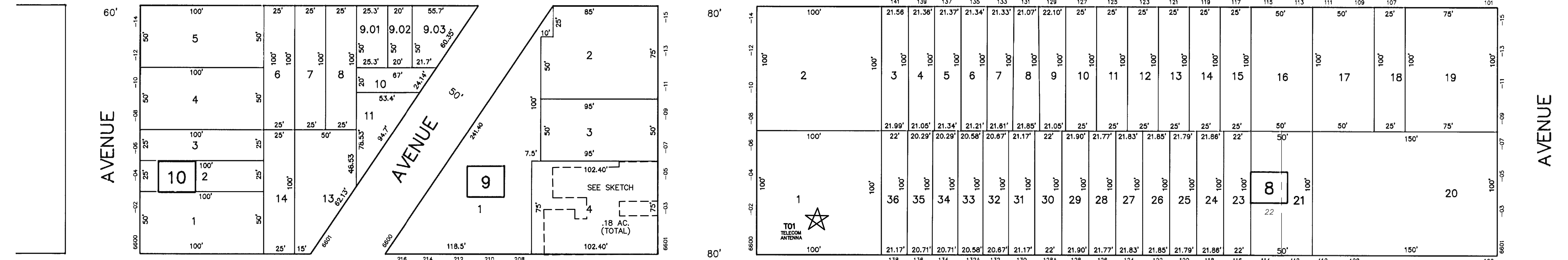
GARAGES											
BLOCK NO.	LOT NO.	QUALIF.	PREVIOUS UNIT NO.	FLOOR	SQ. FT.	BLOCK NO.	LOT NO.	QUALIF.	PREVIOUS UNIT NO.	FLOOR	SQ. FT.
5	32	C7001	CGA01	GARAGE	325 SQ. FT.	5	32	C7020	CGA20	GARAGE	325 SQ. FT.
		C7002	CGA02		325 SQ. FT.			C7021	CGA21		325 SQ. FT.
		C7003	CGA03		325 SQ. FT.			C7022	CGA22		325 SQ. FT.
		C7004	CGA04		325 SQ. FT.			C7023	CGA23		325 SQ. FT.
		C7005	CGA05		325 SQ. FT.			C7024	CGA24		325 SQ. FT.
		C7006	CGA06		325 SQ. FT.			C7025	CGA25		325 SQ. FT.
		C7007	CGA07		325 SQ. FT.			C7026	CGA26		325 SQ. FT.
		C7008	CGA08		325 SQ. FT.			C7027	CGA27		325 SQ. FT.
		C7009	CGA09		325 SQ. FT.			C7028	CGA28		325 SQ. FT.
		C7010	CGA10		325 SQ. FT.			C7029	CGA29		325 SQ. FT.
		C7011	CGA11		325 SQ. FT.						
		C7012	CGA12		325 SQ. FT.						
		C7013	CGA13		325 SQ. FT.						
		C7014	CGA14		325 SQ. FT.						
		C7015	CGA15		325 SQ. FT.						
		C7016	CGA16		325 SQ. FT.						
		C7017	CGA17		325 SQ. FT.						
		C7018	CGA18		325 SQ. FT.						
		C7019	CGA19		325 SQ. FT.						
								C0161	COP1	OUT SIDE AREA	325 SQ. FT.
								C0162	COP2		325 SQ. FT.

GROUND			
BLOCK NO.	LOT NO.	QUALIF.	PREVIOUS UNIT

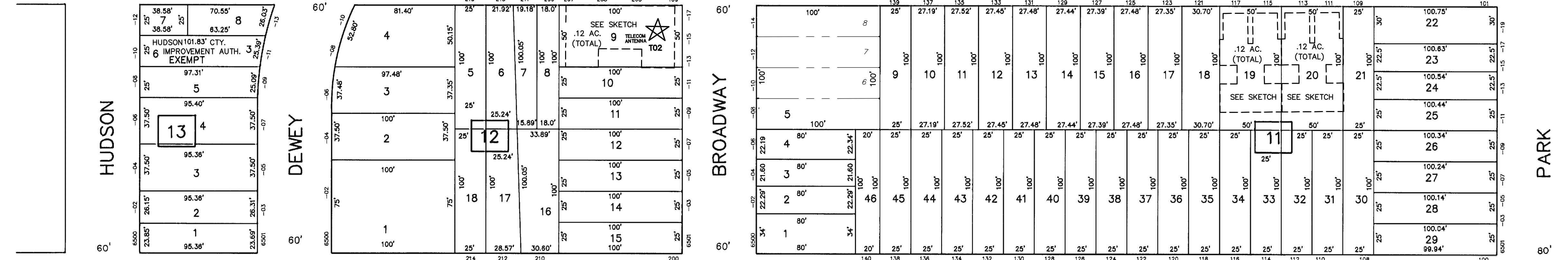
SIXTY - EIGHT STREET



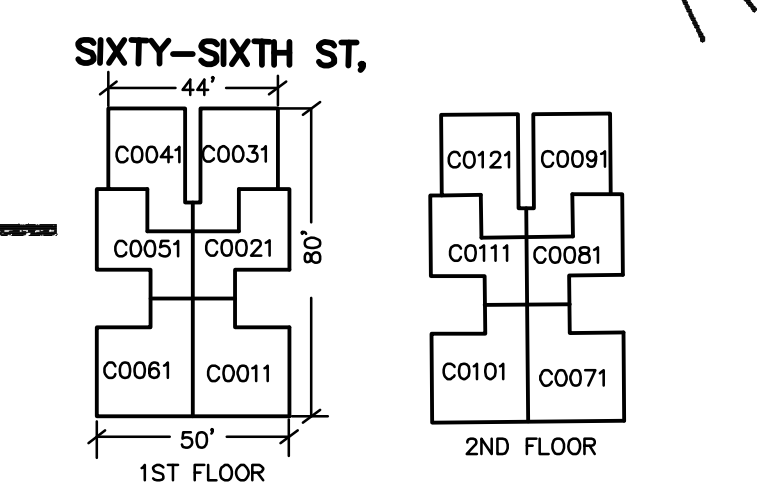
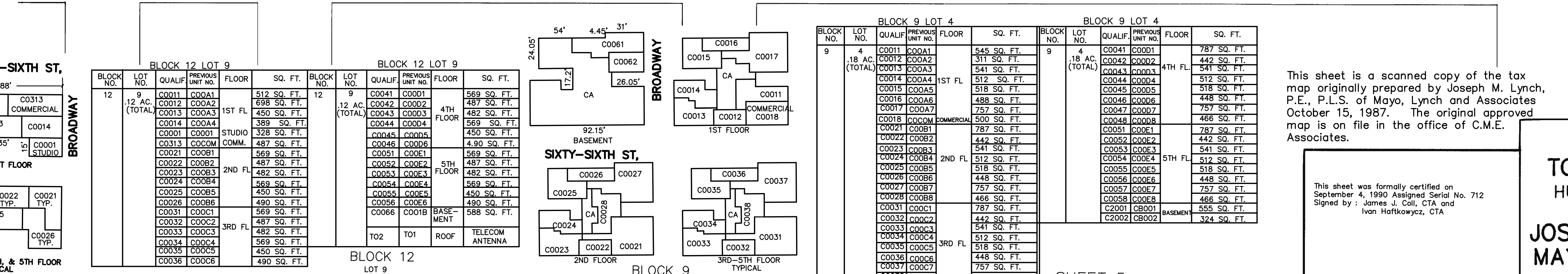
SIXTY-SEVENTH STREET



SIXTY - SIXTH STREET

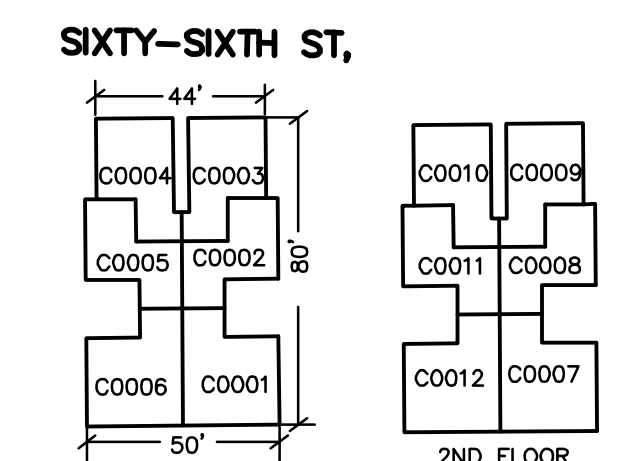


SIXTY - FIFTH STREET



BLOCK NO.	LOT NO.	QUALIF.	PREVIOUS UNIT NO.	FLOOR	SQ. FT.
11	19 (TOTAL)	C0001	C001A	1ST. FL.	529 SQ. FT.
		C0002	C002A		375 SQ. FT.
		C0003	C003A		356 SQ. FT.
		C0004	C004A		375 SQ. FT.
		C0005	C005A		375 SQ. FT.
		C0006	C006A		552 SQ. FT.
		C0007	C007A	552 SQ. FT.	
		C0008	C008A	375 SQ. FT.	
		C0009	C009A	356 SQ. FT.	
		C0010	C010A	356 SQ. FT.	
		C0011	C011A	375 SQ. FT.	
		C0012	C012A	575 SQ. FT.	

BLOCK 11 LOT 19

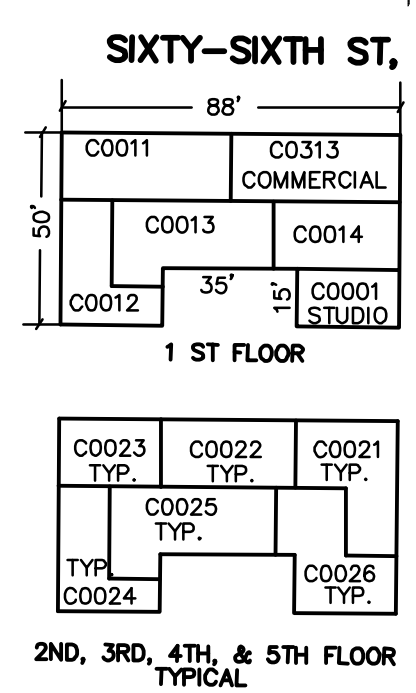


BLOCK NO.	LOT NO.	QUALIF.	FLOOR	SQ. FT.
11	20 (TOTAL)	C0001	1ST. FL.	529 SQ. FT.
		C0002		375 SQ. FT.
		C0003		356 SQ. FT.
		C0004		375 SQ. FT.
		C0005		375 SQ. FT.
		C0006		552 SQ. FT.
		C0007	552 SQ. FT.	
		C0008	375 SQ. FT.	
		C0009	356 SQ. FT.	
		C0010	356 SQ. FT.	
		C0011	375 SQ. FT.	
		C0012	575 SQ. FT.	

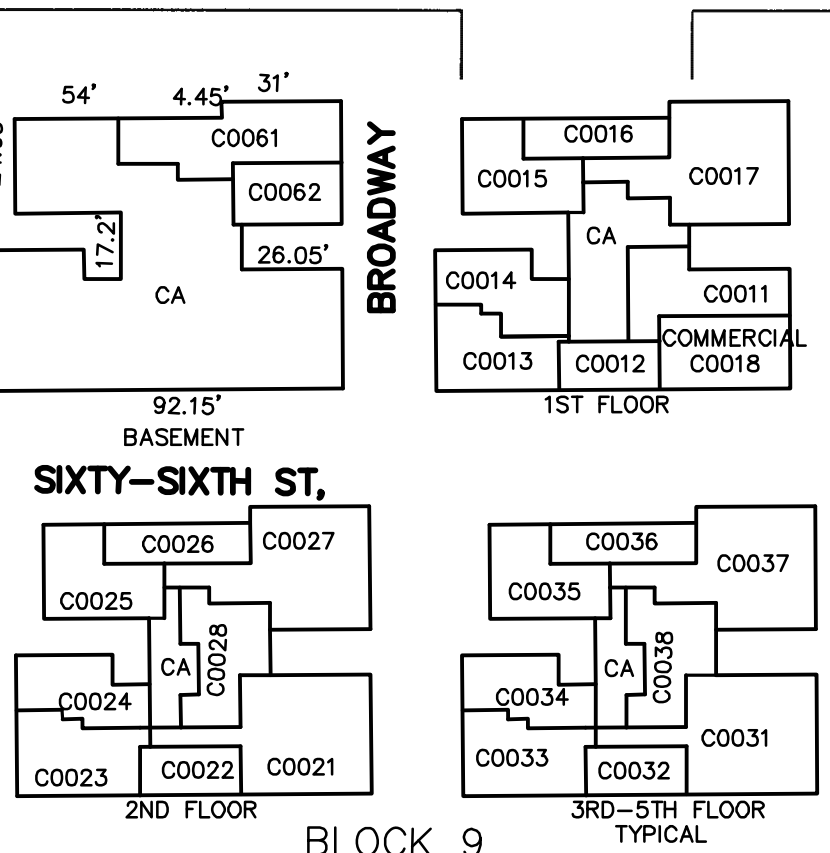
BLOCK 11 LOT 20

SHEET 3

SHEET 1




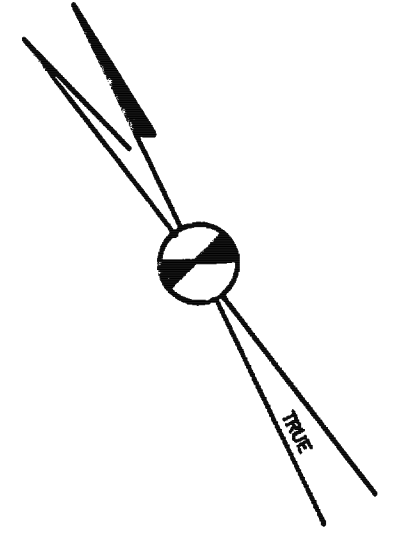
BLOCK NO.	LOT NO.	QUALIF.	PREVIOUS UNIT NO.	FLOOR	SQ. FT.
12	9 (TOTAL)	C0001	C00A1	1ST FL.	512 SQ. FT.
		C0002	C00A2		498 SQ. FT.
		C0003	C00A3		450 SQ. FT.
		C0004	C00A4		389 SQ. FT.
		C0005	C00A5		328 SQ. FT.
		C0006	C00A6		487 SQ. FT.
		C0007	C00B1	487 SQ. FT.	
		C0008	C00B2	487 SQ. FT.	
		C0009	C00B3	482 SQ. FT.	
		C0010	C00B4	569 SQ. FT.	
		C0011	C00B5	450 SQ. FT.	
		C0012	C00B6	490 SQ. FT.	
12	9 (TOTAL)	C0013	C00C1	3RD FL.	569 SQ. FT.
		C0014	C00C2		487 SQ. FT.
		C0015	C00C3		482 SQ. FT.
		C0016	C00C4		569 SQ. FT.
		C0017	C00C5		450 SQ. FT.
		C0018	C00C6		490 SQ. FT.



BLOCK NO.	LOT NO.	QUALIF.	PREVIOUS UNIT NO.	FLOOR	SQ. FT.
9	4 (TOTAL)	C0001	C00A1	1ST FL.	545 SQ. FT.
		C0002	C00A2		311 SQ. FT.
		C0003	C00A3		541 SQ. FT.
		C0004	C00A4		512 SQ. FT.
		C0005	C00A5		518 SQ. FT.
		C0006	C00A6		488 SQ. FT.
		C0007	C00A7	757 SQ. FT.	
		C0008	C00B1	500 SQ. FT.	
		C0009	C00B2	787 SQ. FT.	
		C0010	C00B3	442 SQ. FT.	
		C0011	C00B4	541 SQ. FT.	
		C0012	C00B5	512 SQ. FT.	
9	4 (TOTAL)	C0013	C00C1	4TH FL.	787 SQ. FT.
		C0014	C00C2		442 SQ. FT.
		C0015	C00C3		541 SQ. FT.
		C0016	C00C4		512 SQ. FT.
		C0017	C00C5		518 SQ. FT.
		C0018	C00C6		448 SQ. FT.
9	4 (TOTAL)	C0019	C00D1	5TH FL.	787 SQ. FT.
		C0020	C00D2		442 SQ. FT.
		C0021	C00D3		541 SQ. FT.
		C0022	C00D4		512 SQ. FT.
		C0023	C00D5		518 SQ. FT.
		C0024	C00D6		448 SQ. FT.
9	4 (TOTAL)	C0025	C00E1	BASEMENT	787 SQ. FT.
		C0026	C00E2		442 SQ. FT.
		C0027	C00E3		541 SQ. FT.
		C0028	C00E4		512 SQ. FT.
		C0029	C00E5		518 SQ. FT.
		C0030	C00E6		448 SQ. FT.
9	4 (TOTAL)	C0031	C00F1	3RD-5TH FLOOR	787 SQ. FT.
		C0032	C00F2		442 SQ. FT.
		C0033	C00F3		541 SQ. FT.
		C0034	C00F4		512 SQ. FT.
		C0035	C00F5		518 SQ. FT.
		C0036	C00F6		448 SQ. FT.
9	4 (TOTAL)	C0037	C00G1	BASEMENT	757 SQ. FT.
		C0038	C00G2		466 SQ. FT.
		C0039	C00G3		541 SQ. FT.
		C0040	C00G4		512 SQ. FT.
		C0041	C00G5		518 SQ. FT.
		C0042	C00G6		448 SQ. FT.

This sheet is a scanned copy of the tax map originally prepared by Joseph M. Lynch, P.E., P.L.S. of Mayo, Lynch and Associates October 15, 1987. The original approved map is on file in the office of C.M.E. Associates.

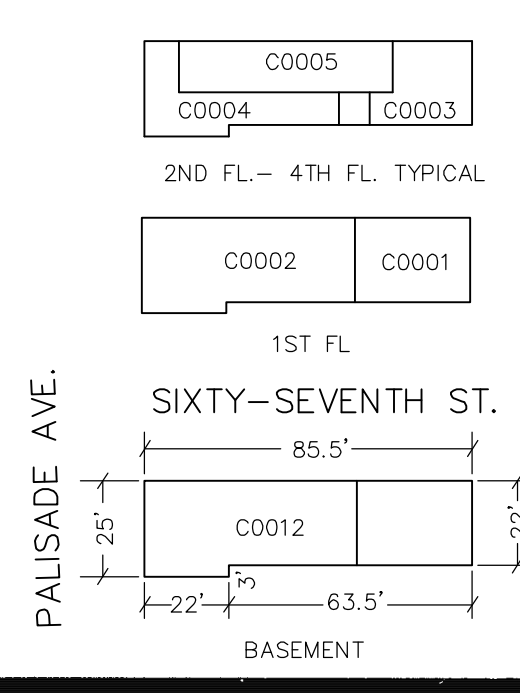
TAX MAP
TOWN OF WEST NEW YORK
 HUDSON COUNTY NEW JERSEY
 SCALE: 1" = 50' OCTOBER 15, 1987
JOSEPH M. LYNCH, P.E., P.L.S.
MAYO, LYNCH AND ASSOC., INC.
 615 WASHINGTON STREET
 HOBOKEN, NJ 07030



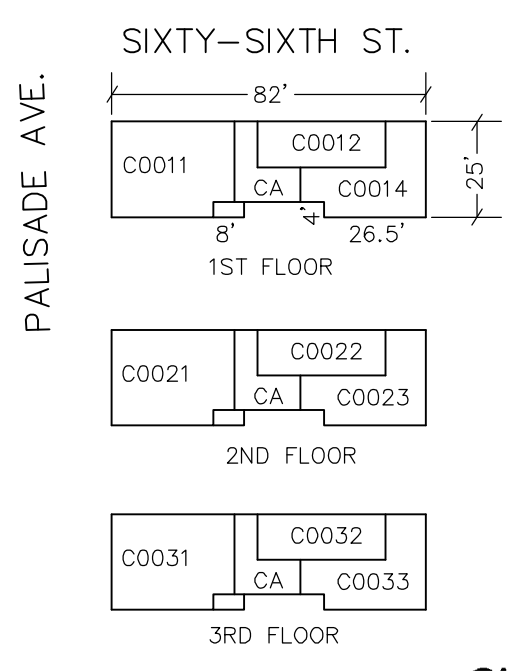
SHEET 28

SHEET 26

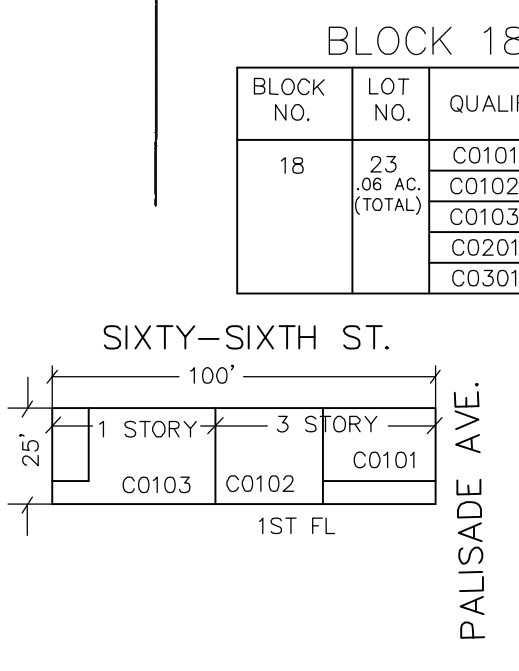
SHEET 2



BLOCK NO.	LOT NO.	QUALIF.	FLOOR	SQ. FT.	
15	8	08 AC (TOTAL)	C0001	1ST FL	525 SQ. FT.
			C0002	1ST FL	904 SQ. FT.
			C0003	1ST FL	459 SQ. FT.
			C0004	2ND FL	526 SQ. FT.
			C0005	2ND FL	511 SQ. FT.
			C0006	2ND FL	459 SQ. FT.
			C0007	3RD FL	526 SQ. FT.
			C0008	3RD FL	511 SQ. FT.
			C0009	3RD FL	459 SQ. FT.
			C0010	4TH FL	526 SQ. FT.
			C0011	4TH FL	511 SQ. FT.
			C0012	BASEMENT	781 SQ. FT.



BLOCK NO.	LOT NO.	QUALIF.	FLOOR	SQ. FT.	
17	6	08 AC (TOTAL)	C0011	1ST FL	775 SQ. FT.
			C0012	1ST FL	255 SQ. FT.
			C0014	1ST FL	345 SQ. FT.
			C0021	2ND FL	630 SQ. FT.
			C0022	2ND FL	435 SQ. FT.
			C0023	2ND FL	465 SQ. FT.
			C0031	3RD FL	630 SQ. FT.
			C0032	3RD FL	435 SQ. FT.
			C0033	3RD FL	465 SQ. FT.
			C0032	3RD FL	465 SQ. FT.
			C0033	3RD FL	465 SQ. FT.



BLOCK NO.	LOT NO.	QUALIF.	FLOOR	SQ. FT.	
18	23	06 AC (TOTAL)	C0101	1ST FL	435 SQ. FT.
			C0102	1ST FL	688 SQ. FT.
			C0103	2ND FL	618 SQ. FT.
			C0201	2ND FL	1108 SQ. FT.
			C0301	3RD FL	1108 SQ. FT.

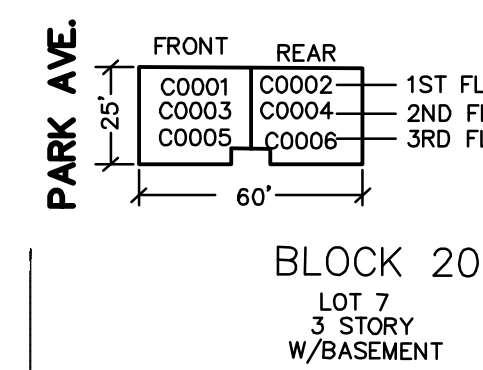
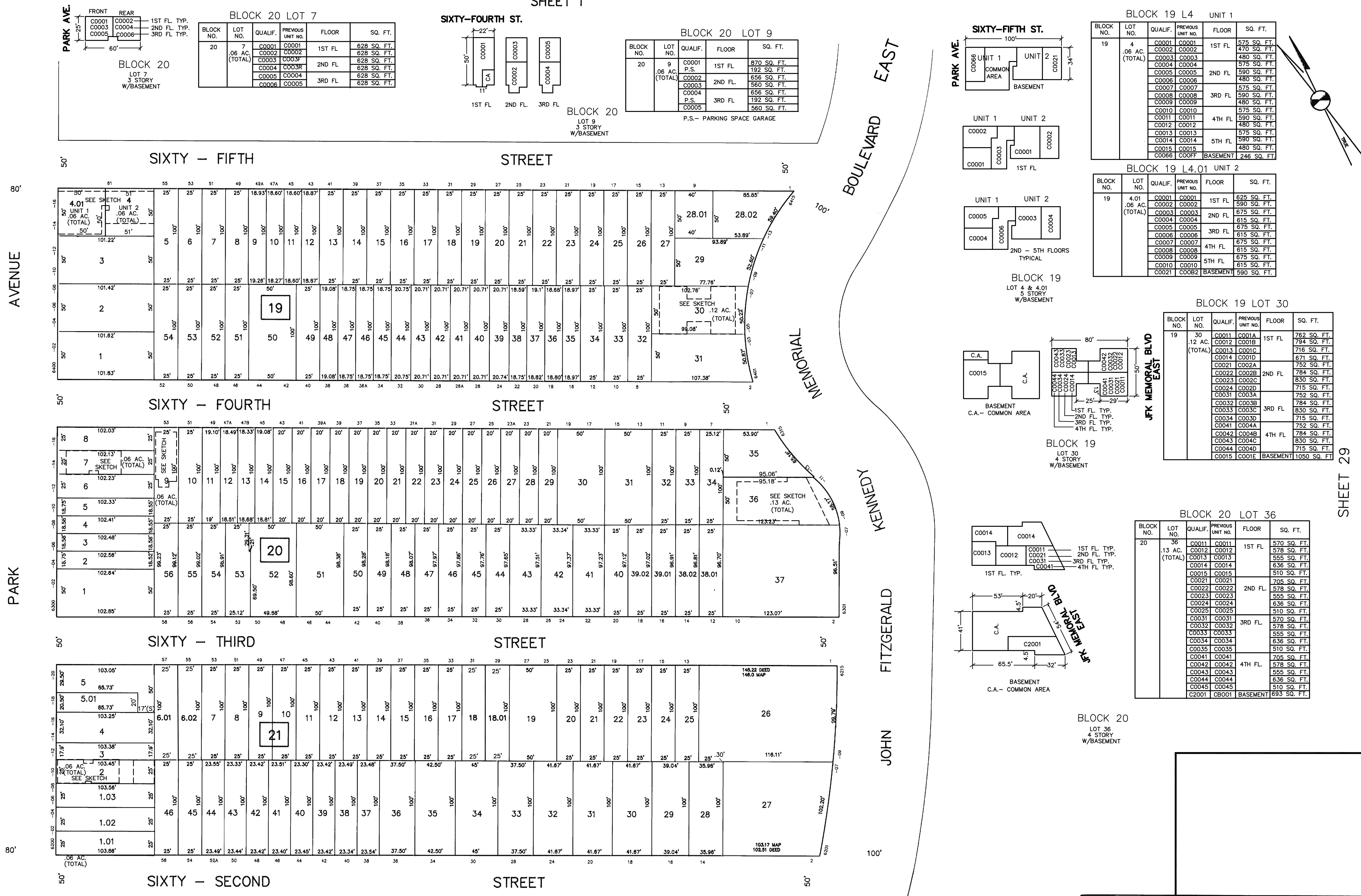
BLOCK NO.	LOT NO.	QUALIF.	FLOOR	SQ. FT.	
18	23	06 AC (TOTAL)	C0201	2ND FL. & 3RD FL. TYPICAL	215 SQ. FT.
			C0301	3RD FL.	1108 SQ. FT.
			C0301	3RD FL.	1108 SQ. FT.

This sheet was formally certified on September 4, 1990 Assigned Serial No. 712 Signed by : James J. Cali, CTA and Ivan Hartkwojcz, CTA

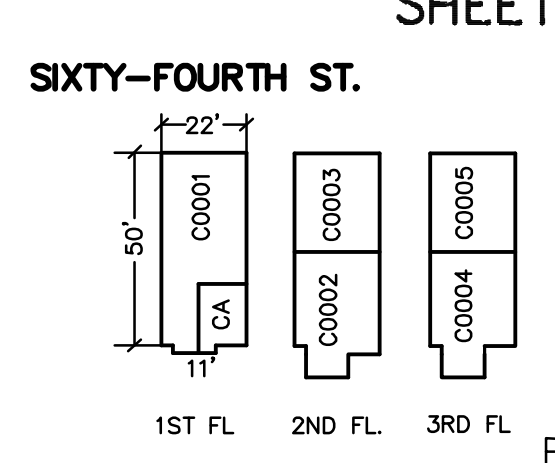
TAX MAP
TOWN OF WEST NEW YORK
 HUDSON COUNTY NEW JERSEY
 SCALE: 1" = 50' OCTOBER 15, 1987
JOSEPH M. LYNCH, P.E., P.L.S.
MAYO, LYNCH AND ASSOC., INC.
 615 WASHINGTON STREET
 HOBOKEN, NJ 07030

TO SHOW CONDITIONS AS OF 4/2014

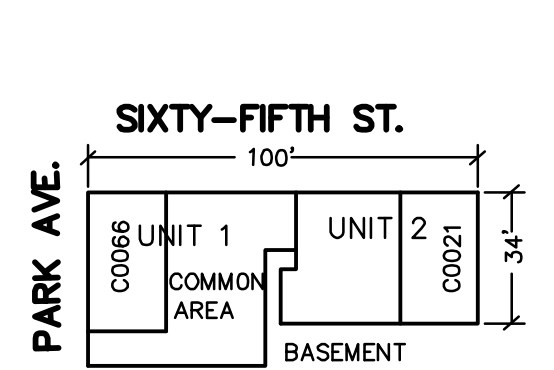
SHEET 1



BLOCK NO.	LOT NO.	QUALIF.	PREVIOUS UNIT NO.	FLOOR	SQ. FT.
20	7	.06 AC. (TOTAL)	C0001	1ST FL.	628 SQ. FT.
			C0002	1ST FL.	628 SQ. FT.
			C0003	1ST FL.	628 SQ. FT.
			C0004	2ND FL.	628 SQ. FT.
			C0005	2ND FL.	628 SQ. FT.
			C0006	2ND FL.	628 SQ. FT.



BLOCK NO.	LOT NO.	QUALIF.	FLOOR	SQ. FT.	
20	9	.06 AC. (TOTAL)	C0001	1ST FL.	870 SQ. FT.
			C0002	1ST FL.	192 SQ. FT.
			C0003	1ST FL.	192 SQ. FT.
			C0004	2ND FL.	656 SQ. FT.
			C0005	2ND FL.	560 SQ. FT.
			C0006	2ND FL.	560 SQ. FT.



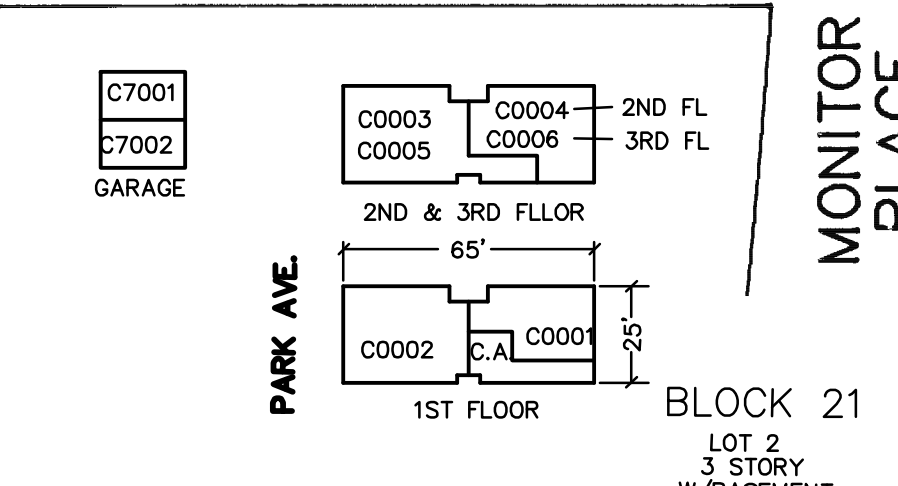
BLOCK NO.	LOT NO.	QUALIF.	PREVIOUS UNIT NO.	FLOOR	SQ. FT.
19	4	.06 AC. (TOTAL)	C0001	1ST FL.	575 SQ. FT.
			C0002	1ST FL.	470 SQ. FT.
			C0003	1ST FL.	480 SQ. FT.
			C0004	1ST FL.	575 SQ. FT.
			C0005	2ND FL.	590 SQ. FT.
			C0006	2ND FL.	480 SQ. FT.
			C0007	2ND FL.	575 SQ. FT.
			C0008	2ND FL.	590 SQ. FT.
			C0009	2ND FL.	480 SQ. FT.
			C0010	2ND FL.	575 SQ. FT.
			C0011	3RD FL.	590 SQ. FT.
			C0012	3RD FL.	480 SQ. FT.
			C0013	3RD FL.	575 SQ. FT.
			C0014	3RD FL.	590 SQ. FT.

BLOCK NO.	LOT NO.	QUALIF.	PREVIOUS UNIT NO.	FLOOR	SQ. FT.
19	4.01	.06 AC. (TOTAL)	C0001	1ST FL.	625 SQ. FT.
			C0002	1ST FL.	590 SQ. FT.
			C0003	2ND FL.	675 SQ. FT.
			C0004	2ND FL.	615 SQ. FT.
			C0005	2ND FL.	675 SQ. FT.
			C0006	2ND FL.	615 SQ. FT.
			C0007	3RD FL.	675 SQ. FT.
			C0008	3RD FL.	615 SQ. FT.
			C0009	4TH FL.	675 SQ. FT.
			C0010	4TH FL.	615 SQ. FT.

BLOCK NO.	LOT NO.	QUALIF.	PREVIOUS UNIT NO.	FLOOR	SQ. FT.
19	.12 AC. (TOTAL)	.12 AC. (TOTAL)	C0011	1ST FL.	762 SQ. FT.
			C0012	1ST FL.	794 SQ. FT.
			C0013	1ST FL.	716 SQ. FT.
			C0014	1ST FL.	671 SQ. FT.
			C0015	1ST FL.	792 SQ. FT.
			C0016	2ND FL.	784 SQ. FT.
			C0017	2ND FL.	830 SQ. FT.
			C0018	2ND FL.	715 SQ. FT.
			C0019	2ND FL.	752 SQ. FT.
			C0020	2ND FL.	784 SQ. FT.

BLOCK NO.	LOT NO.	QUALIF.	PREVIOUS UNIT NO.	FLOOR	SQ. FT.
20	.13 AC. (TOTAL)	.13 AC. (TOTAL)	C0011	1ST FL.	570 SQ. FT.
			C0012	1ST FL.	578 SQ. FT.
			C0013	1ST FL.	555 SQ. FT.
			C0014	1ST FL.	636 SQ. FT.
			C0015	1ST FL.	510 SQ. FT.
			C0016	1ST FL.	705 SQ. FT.
			C0017	1ST FL.	578 SQ. FT.
			C0018	1ST FL.	636 SQ. FT.
			C0019	1ST FL.	555 SQ. FT.
			C0020	1ST FL.	636 SQ. FT.
			C0021	1ST FL.	510 SQ. FT.
			C0022	1ST FL.	705 SQ. FT.
			C0023	1ST FL.	578 SQ. FT.
			C0024	1ST FL.	636 SQ. FT.

BLOCK NO.	LOT NO.	QUALIF.	PREVIOUS UNIT NO.	FLOOR	SQ. FT.
20	.13 AC. (TOTAL)	.13 AC. (TOTAL)	C0025	1ST FL.	510 SQ. FT.
			C0026	1ST FL.	705 SQ. FT.
			C0027	1ST FL.	578 SQ. FT.
			C0028	1ST FL.	636 SQ. FT.
			C0029	1ST FL.	555 SQ. FT.
			C0030	1ST FL.	636 SQ. FT.
			C0031	1ST FL.	510 SQ. FT.
			C0032	1ST FL.	705 SQ. FT.
			C0033	1ST FL.	578 SQ. FT.
			C0034	1ST FL.	636 SQ. FT.



BLOCK NO.	LOT NO.	QUALIF.	PREVIOUS UNIT NO.	FLOOR	SQ. FT.
21	.06 AC. (TOTAL)	.06 AC. (TOTAL)	C0001	1ST FL.	454 SQ. FT.
			C0002	1ST FL.	554 SQ. FT.
			C0003	1ST FL.	560 SQ. FT.
			C0004	2ND FL.	493 SQ. FT.
			C0005	2ND FL.	560 SQ. FT.
			C0006	2ND FL.	493 SQ. FT.
			C0007	3RD FL.	493 SQ. FT.
			C0008	3RD FL.	560 SQ. FT.
			C0009	3RD FL.	493 SQ. FT.
			C0010	3RD FL.	560 SQ. FT.



SHEET 7

This sheet is a scanned copy of the tax map originally prepared by Joseph M. Lynch, P.E., P.L.S. of Mayo, Lynch and Associates October 15, 1987. The original approved map is on file in the office of C.M.E. Associates.

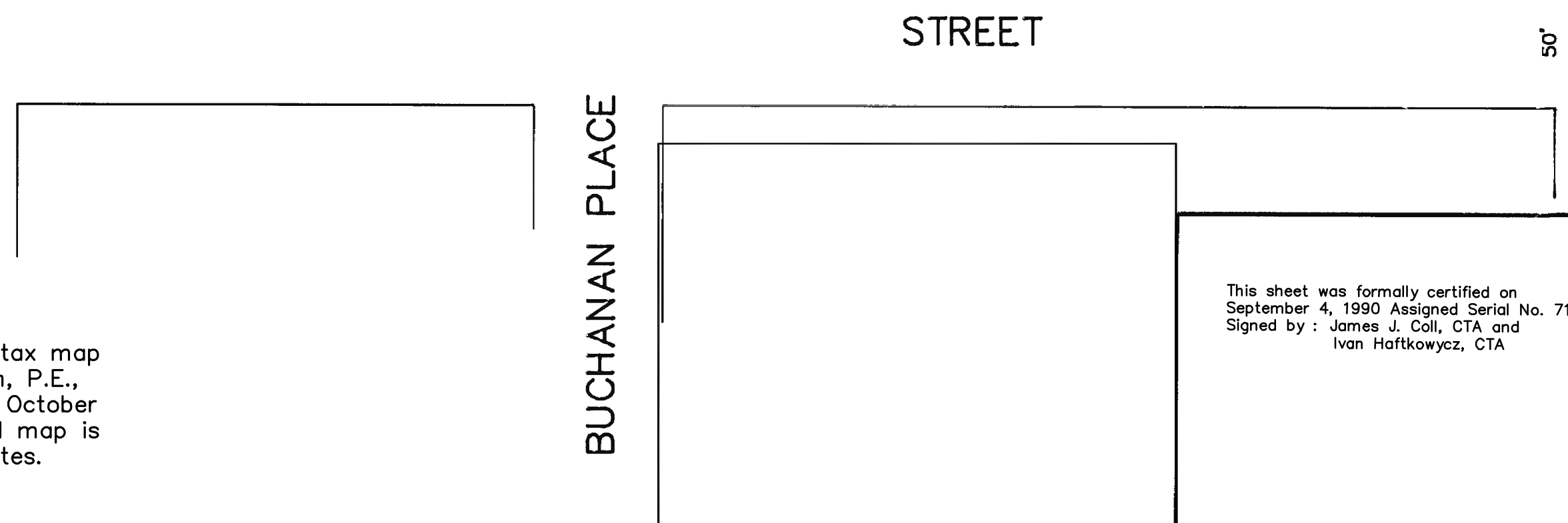
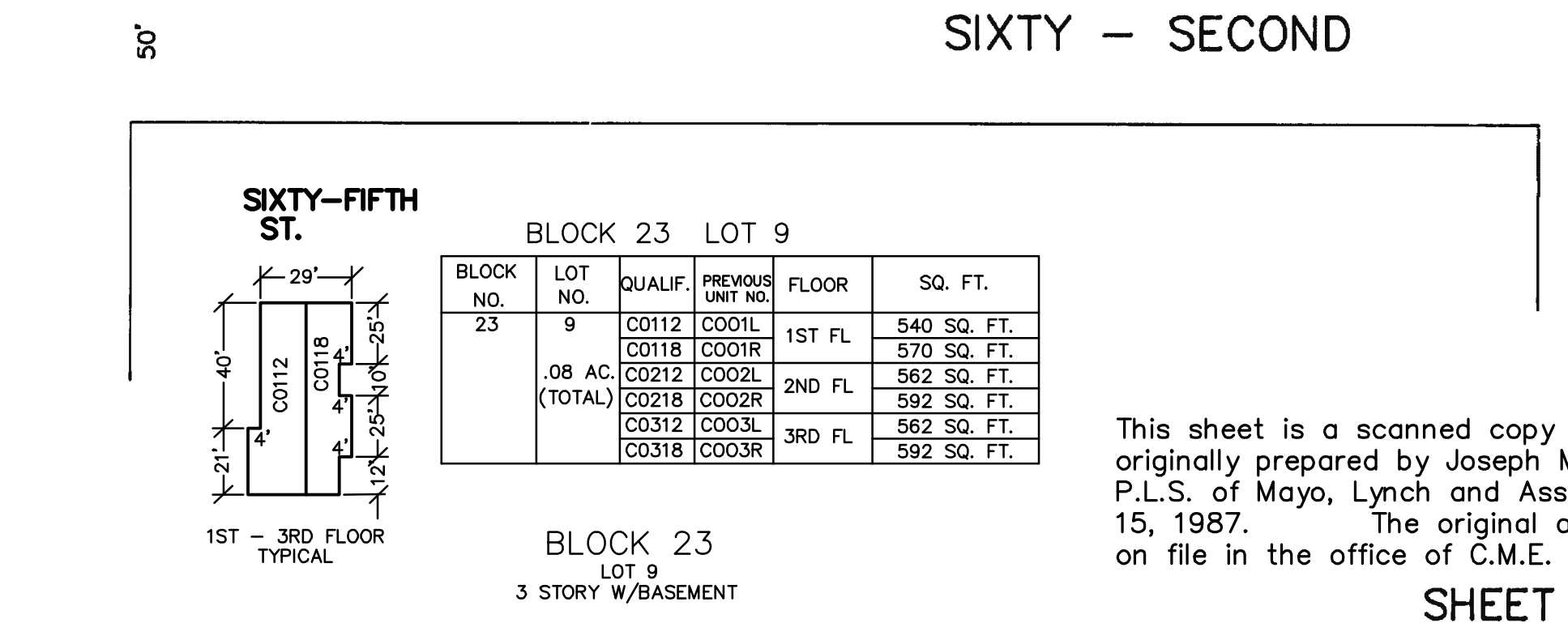
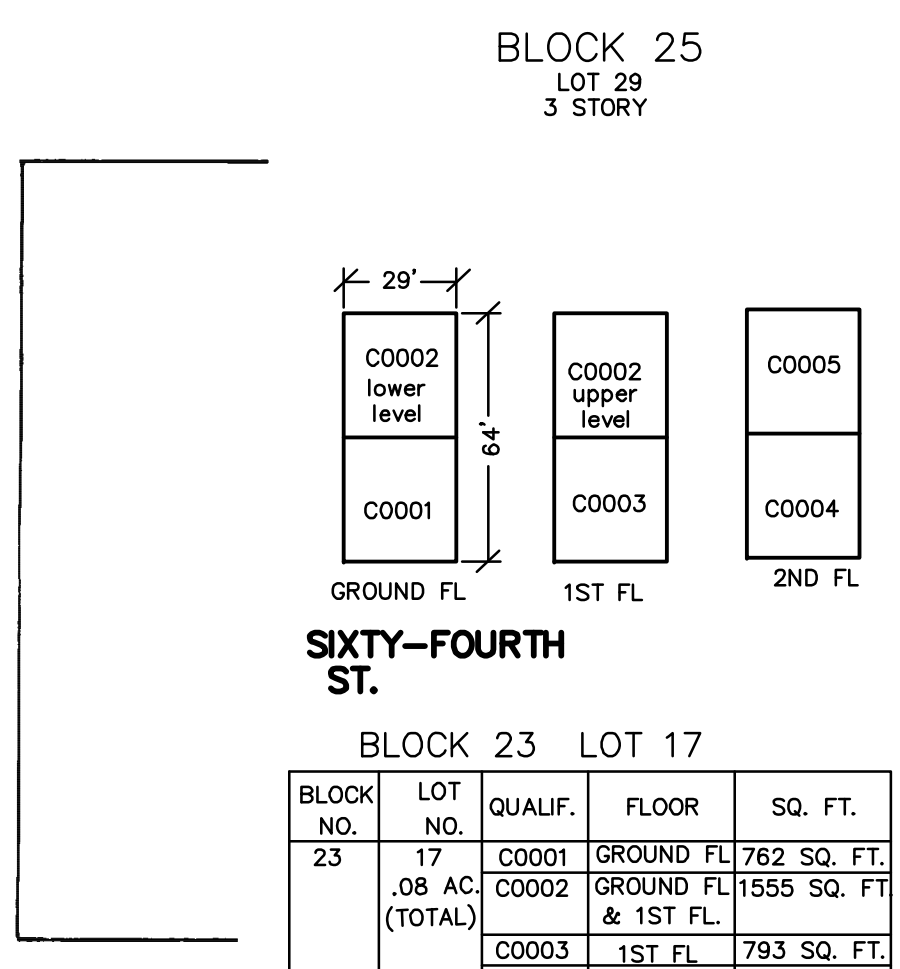
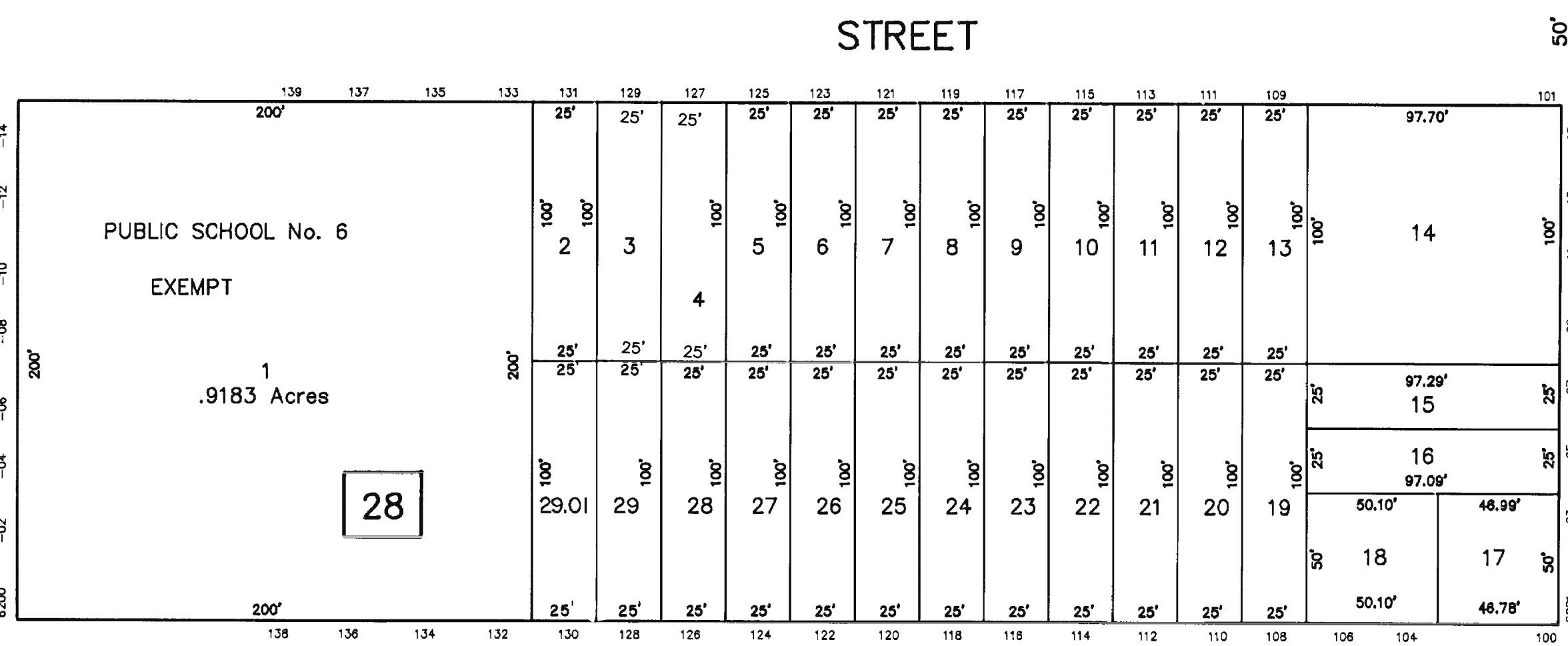
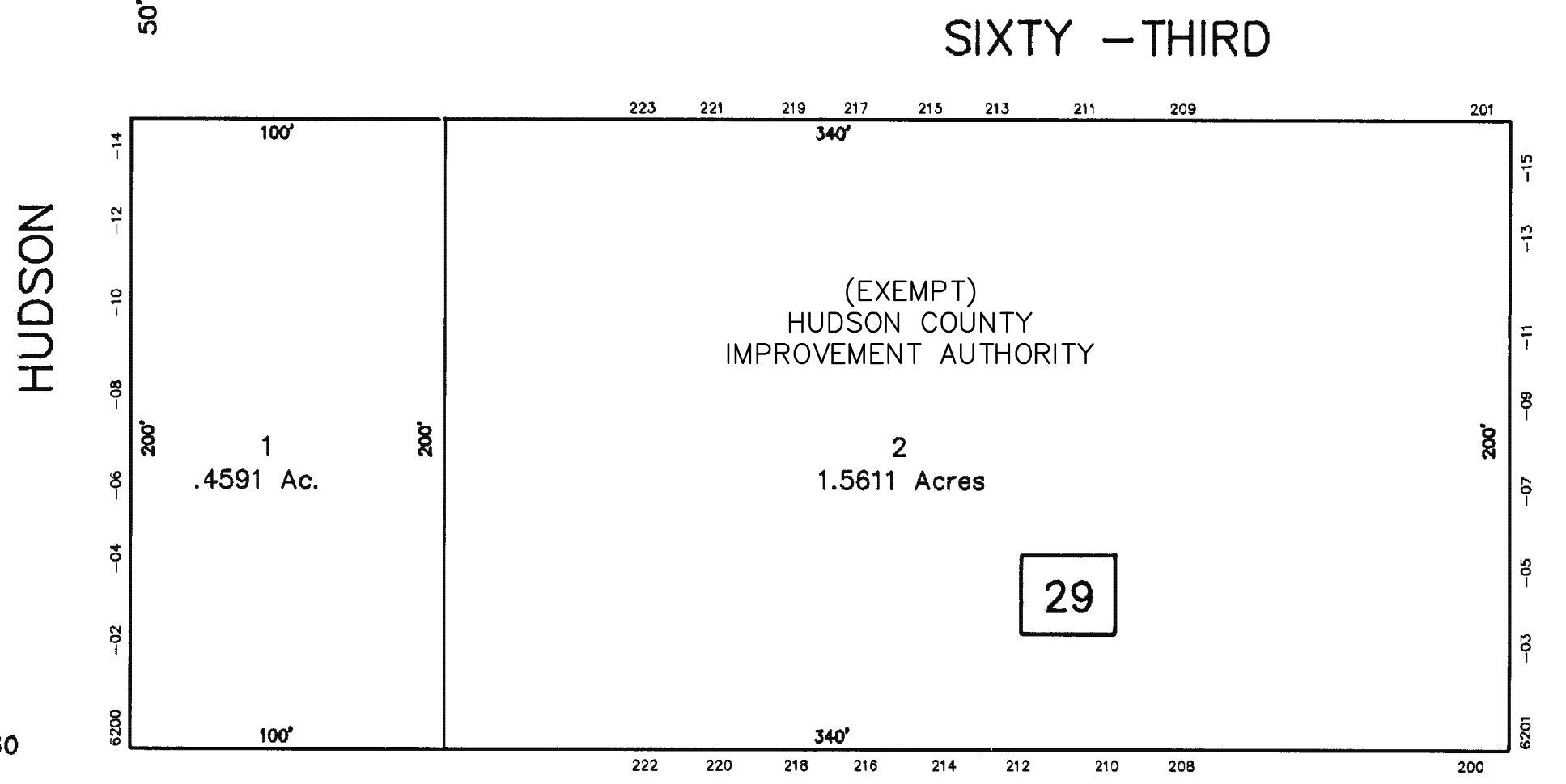
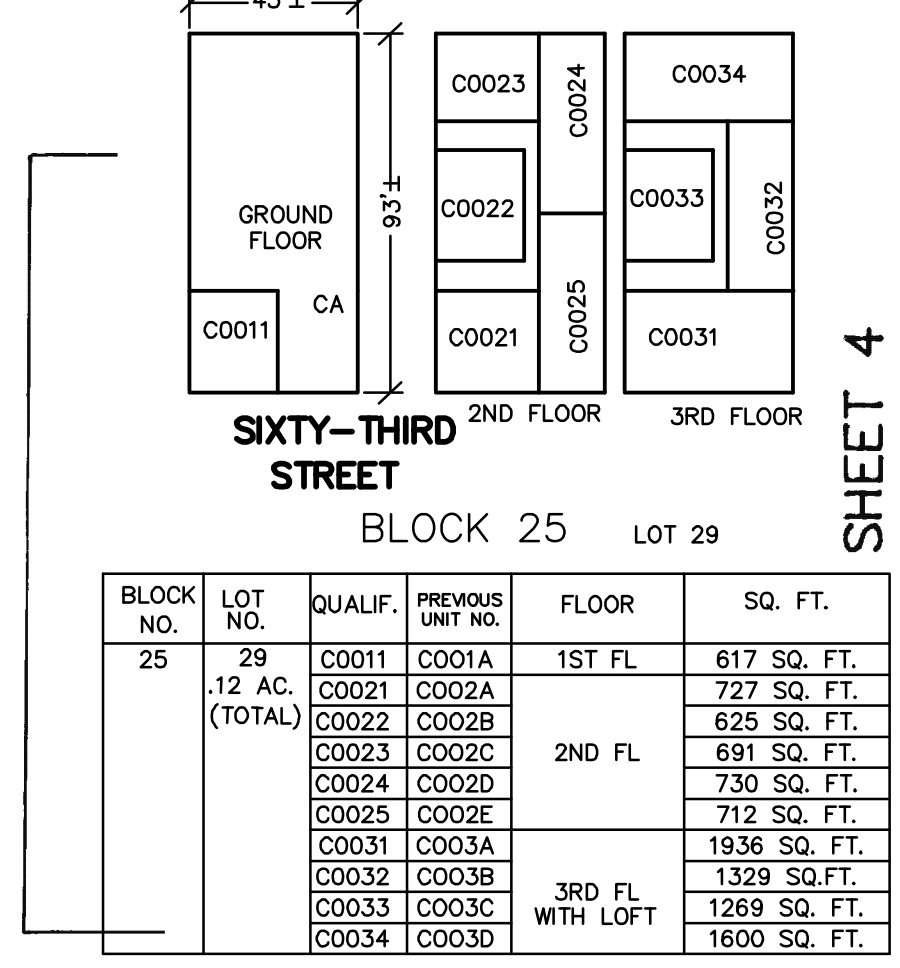
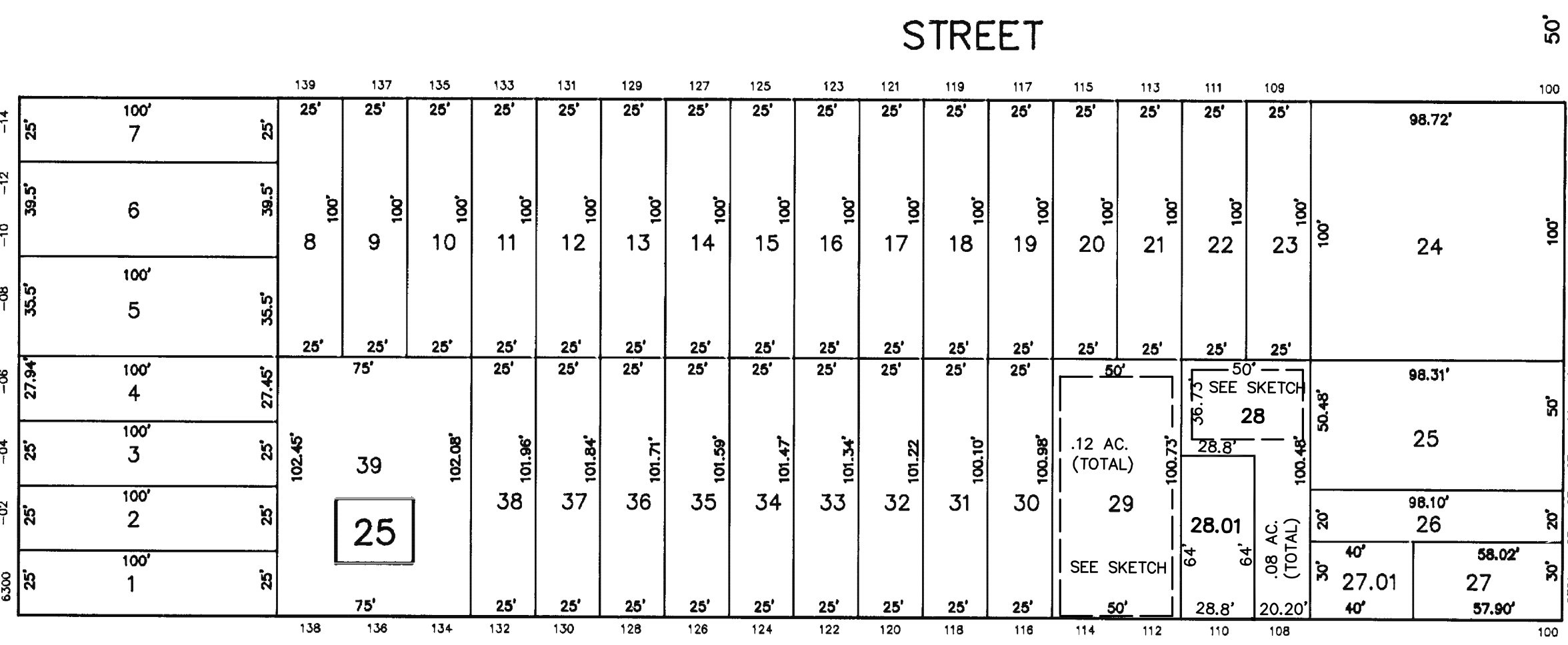
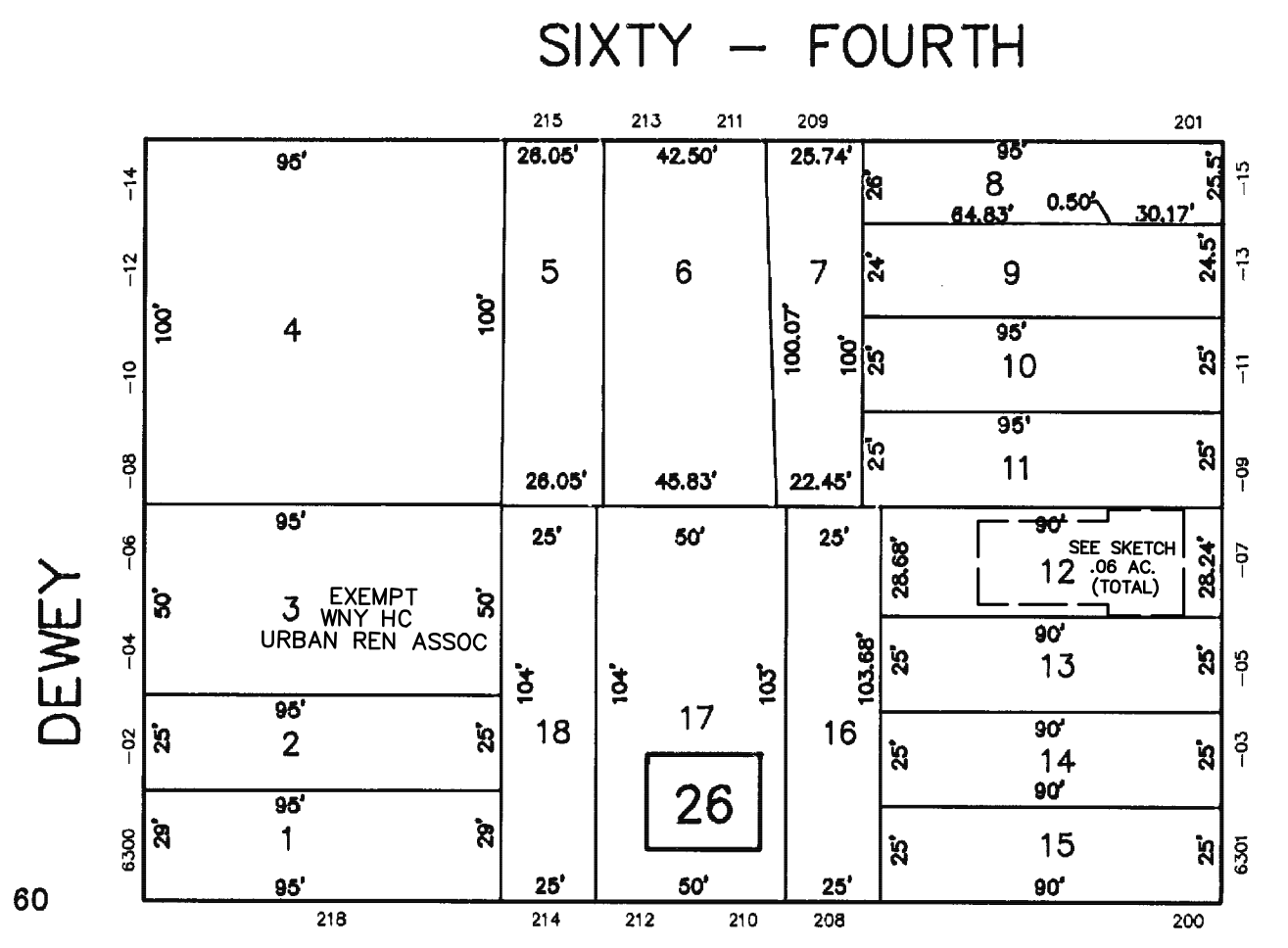
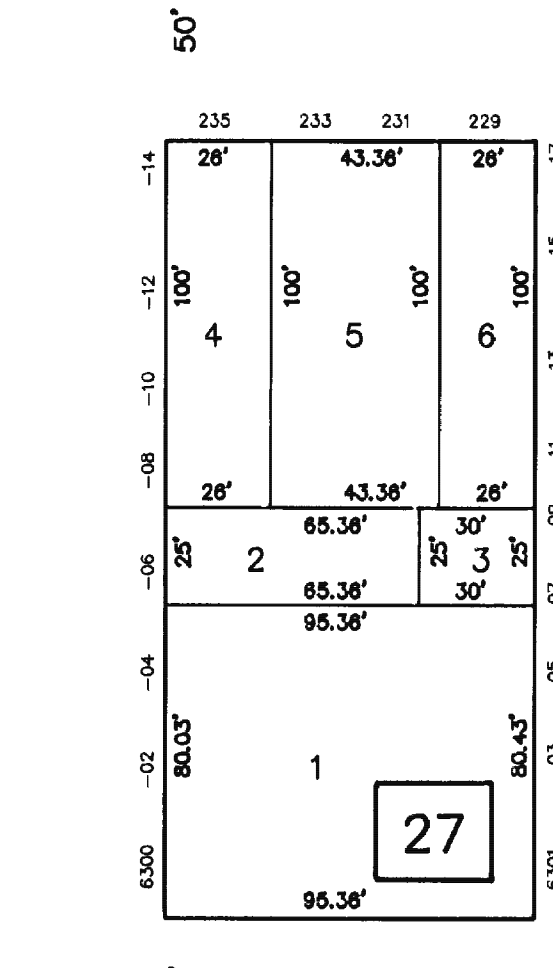
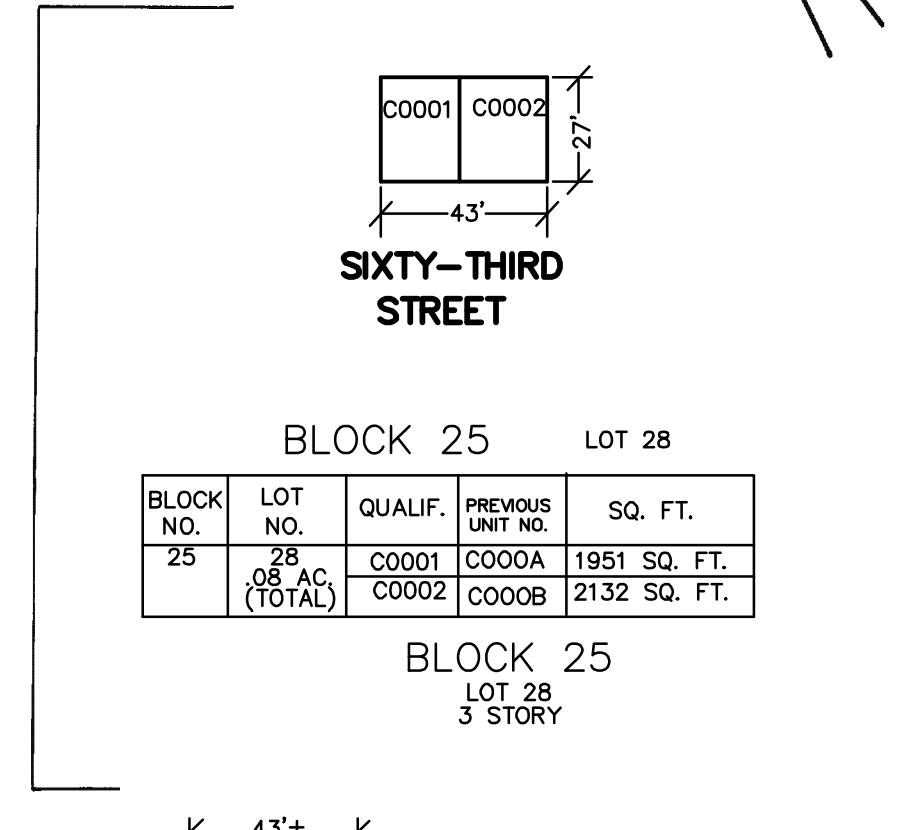
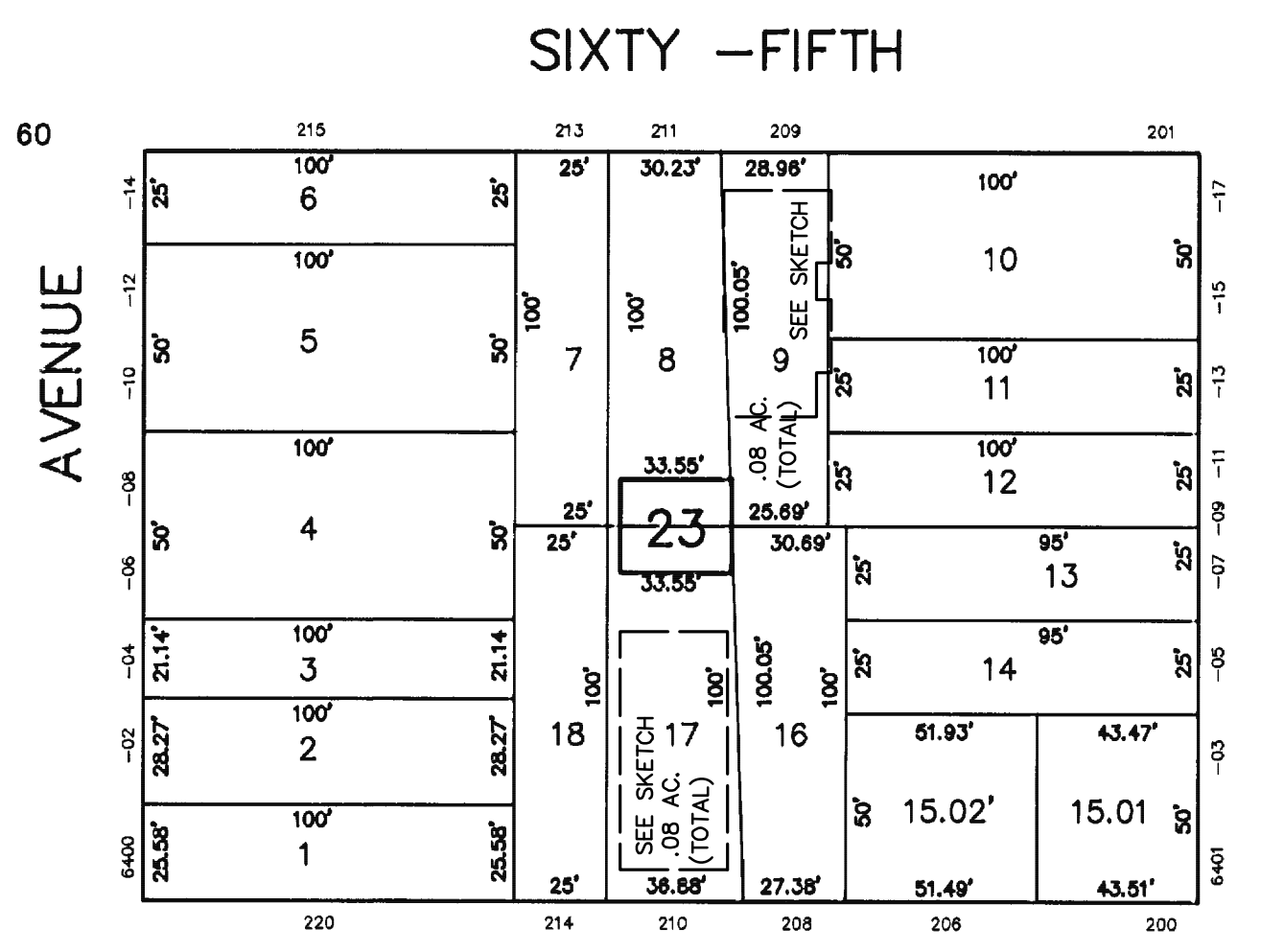
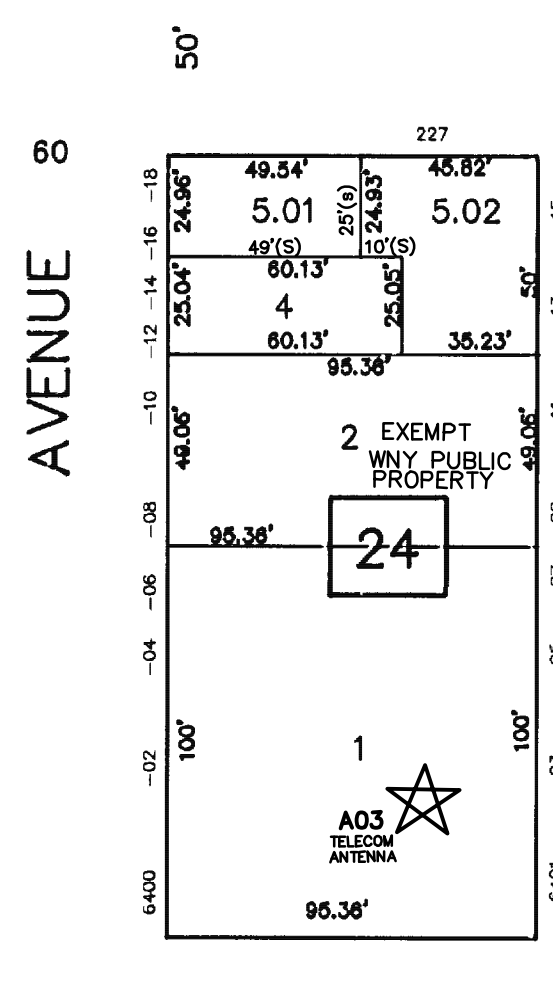
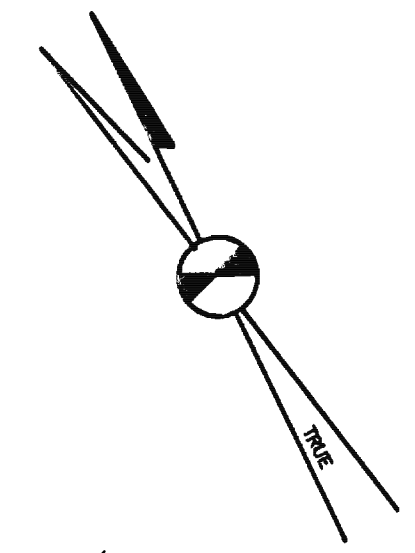
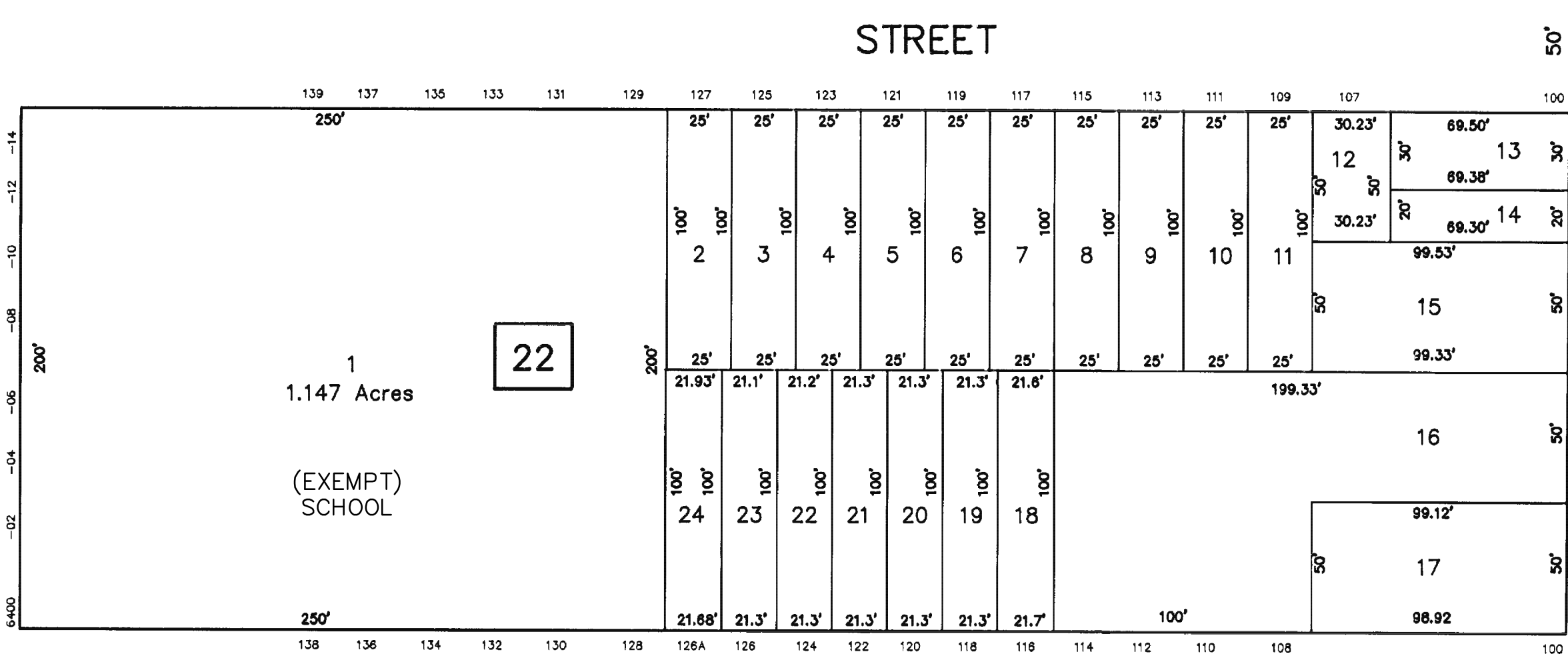
This sheet was formally certified on September 4, 1990 Assigned Serial No. 712 Signed by: James J. Coll, CTA and Ivan Hafkowsky, CTA

TAX MAP
TOWN OF WEST NEW YORK
 HUDSON COUNTY NEW JERSEY
 SCALE: 1" = 50' OCTOBER 15, 1987
JOSEPH M. LYNCH, P.E., P.L.S.
MAYO, LYNCH AND ASSOC., INC.
 615 WASHINGTON STREET
 HOBOKEN, NJ 07030
 TO SHOW CONDITIONS AS OF 4/2014

SHEET 2

BLOCK 26 LOT 12

BLOCK NO.	LOT NO.	QUALIF.	FLOOR	SQ. FT.			
26	12	C0001 C0002 C0003 C0004 C0005 C0006 C0007 C0008	1ST FL	596 SQ. FT.			
			2ND FL	596 SQ. FT.			
			3RD FL	617 SQ. FT.			
			BASEMENT	617 SQ. FT.			
						370 SQ. FT.	
						474 SQ. FT.	
							3 STORY W/BASEMENT
							1.147 Acres



SHEET 6

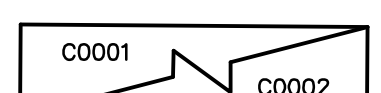
SHEET 4

This sheet is a scanned copy of the tax map originally prepared by Joseph M. Lynch, P.E., P.L.S. of Mayo, Lynch and Associates October 15, 1987. The original approved map is on file in the office of C.M.E. Associates.

This sheet was formally certified on September 4, 1990 Assigned Serial No. 712 Signed by: James J. Cull, CTA and Ivan Hafikowycz, CTA

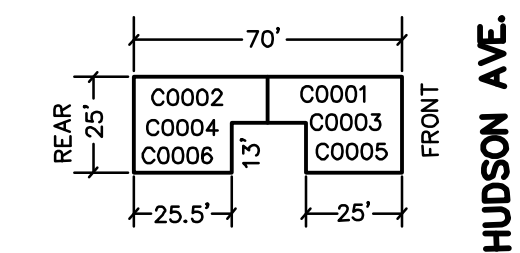
TAX MAP
TOWN OF WEST NEW YORK
 HUDSON COUNTY NEW JERSEY
 SCALE: 1" = 50' OCTOBER 15, 1987
JOSEPH M. LYNCH, P.E., P.L.S.
MAYO, LYNCH AND ASSOC., INC.
 615 WASHINGTON STREET
 HOBOKEN, NJ 07030
TO SHOW CONDITIONS AS OF 4/2014

MONROE PLACE



BLOCK 32 LOT 34				
BLOCK NO.	LOT NO.	QUALIF.	FLOOR	SQ. FT.
32	34	C0001	1ST FL.	1850 SQ. FT.
		C0002	2ND FL. & LOFT	1916 SQ. FT.
(TOTAL)				

BLOCK 32
LOT 34
2 STORY



SHEET 3

BLOCK 32 LOT 25

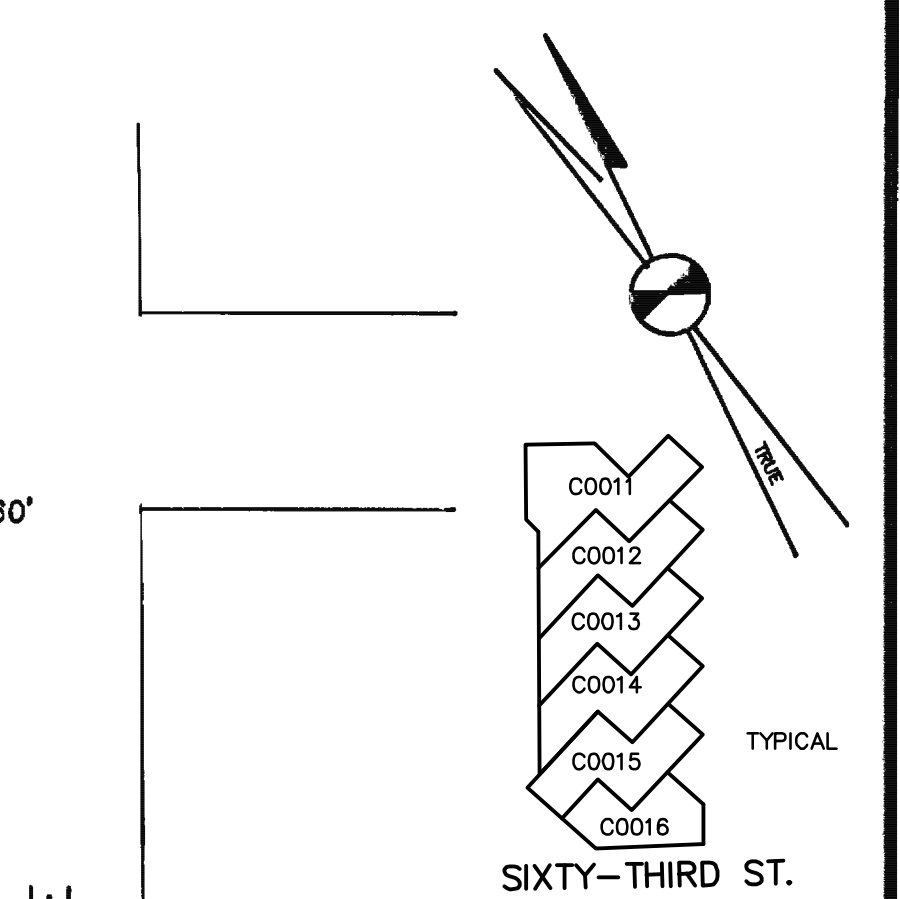
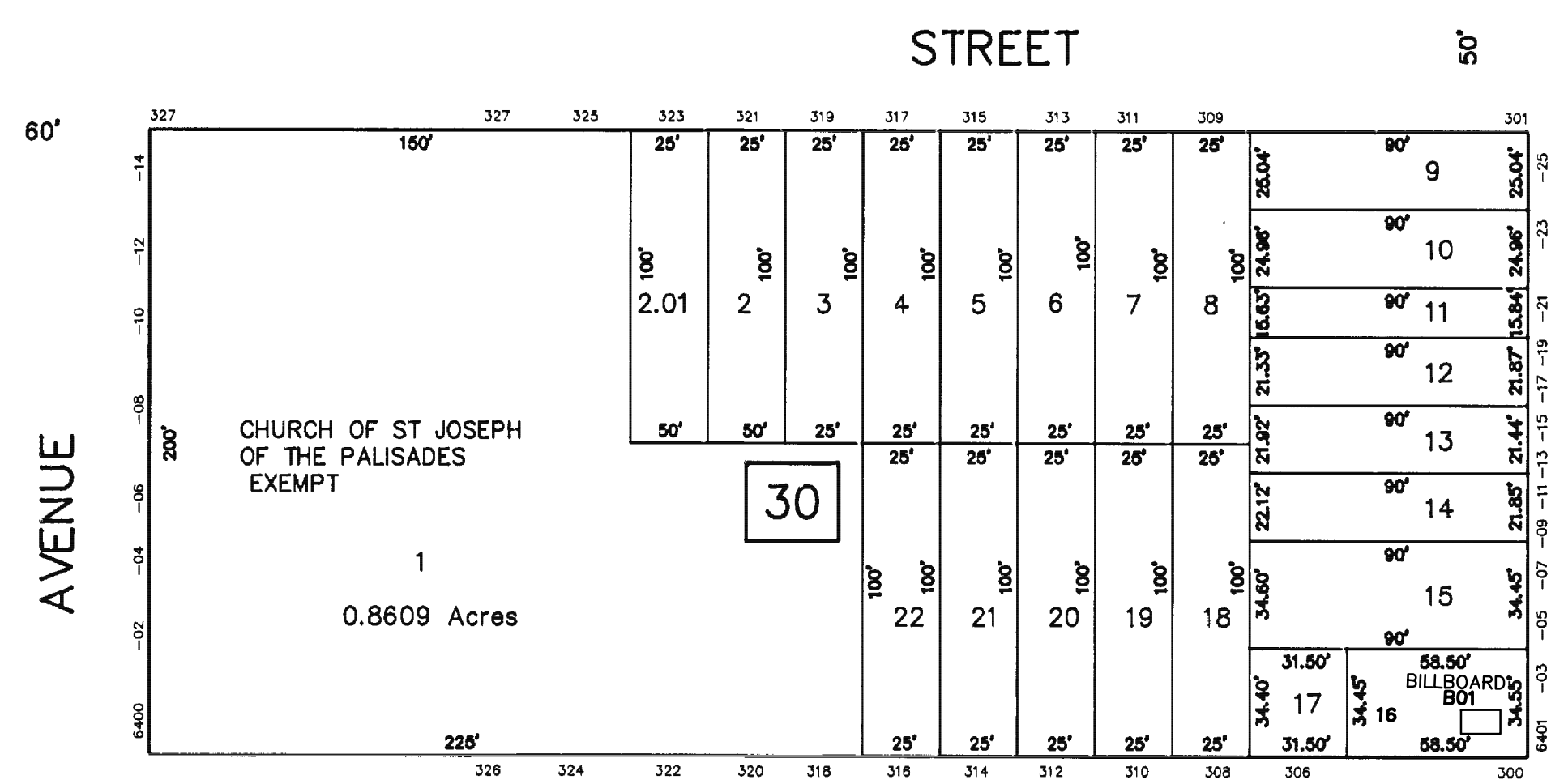
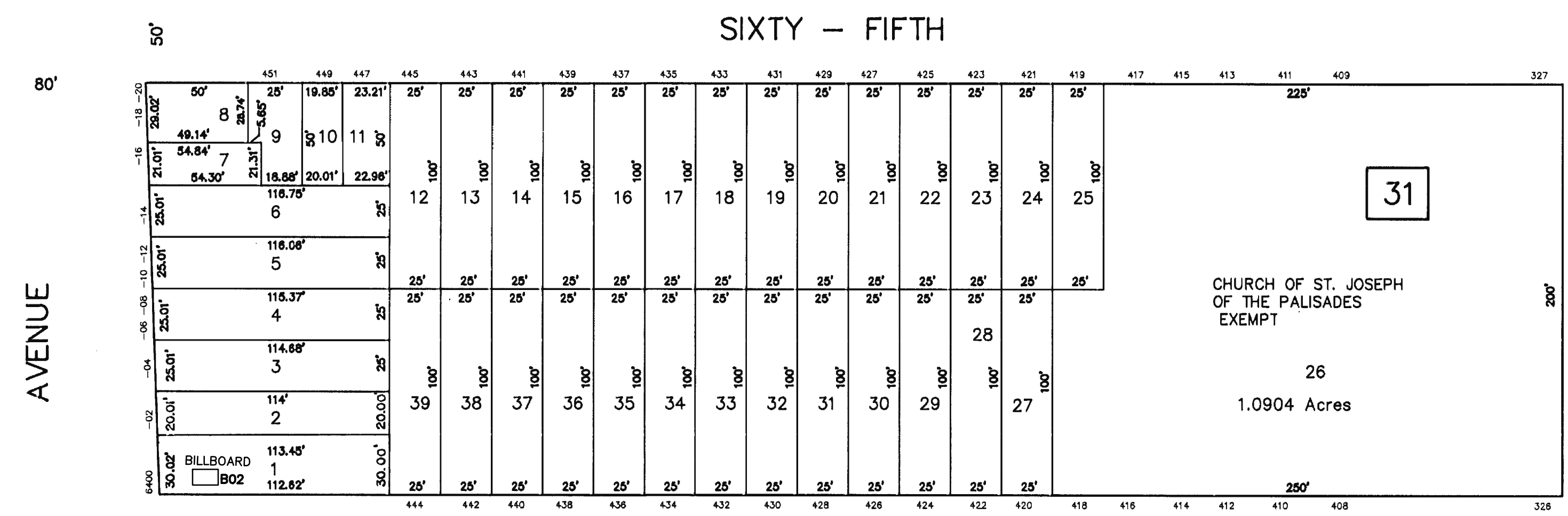
BLOCK NO.	LOT NO.	QUALIF.	FLOOR	SQ. FT.
32	25	C0001	1ST FL.	511 SQ. FT.
		C0002		700 SQ. FT.
		C0003	2ND FL.	700 SQ. FT.
		C0004		700 SQ. FT.
		C0005	3RD FL.	700 SQ. FT.
		C0006		700 SQ. FT.
(TOTAL)				

BLOCK 32
LOT 25
3 STORY
W/BASEMENT

BLOCK 32 LOT 41

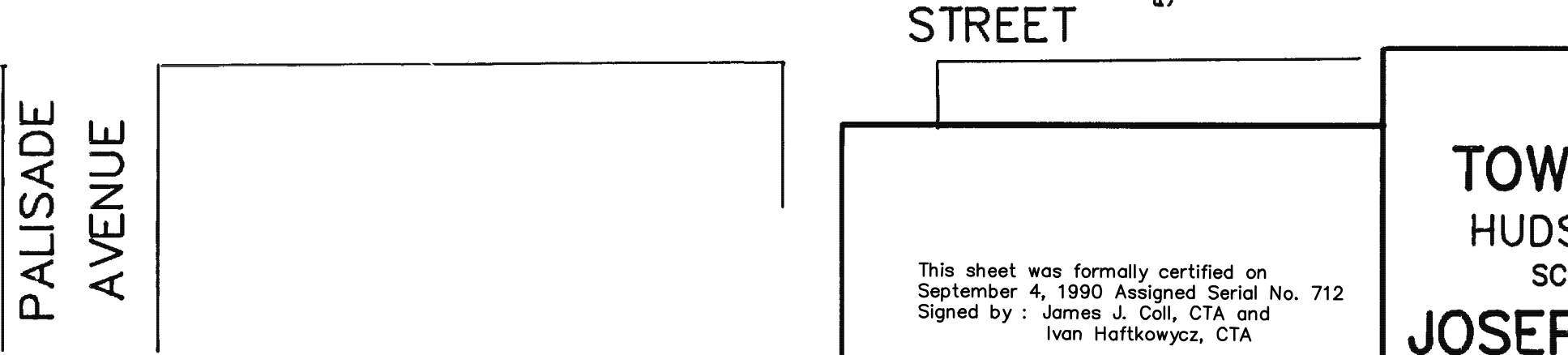
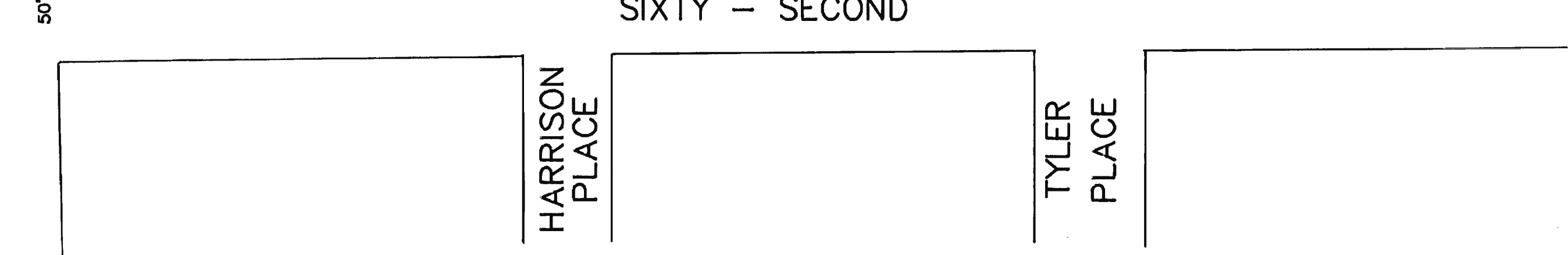
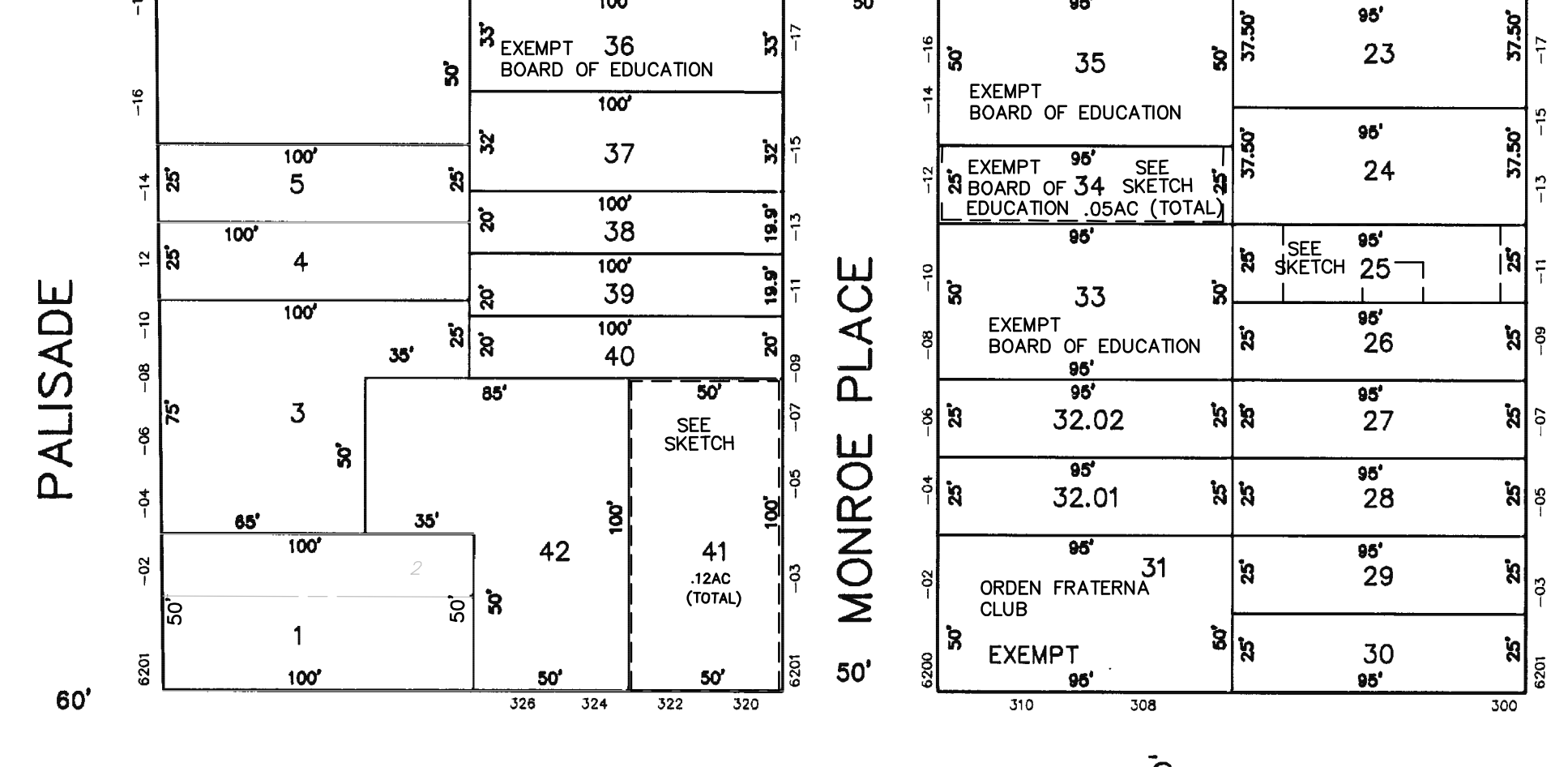
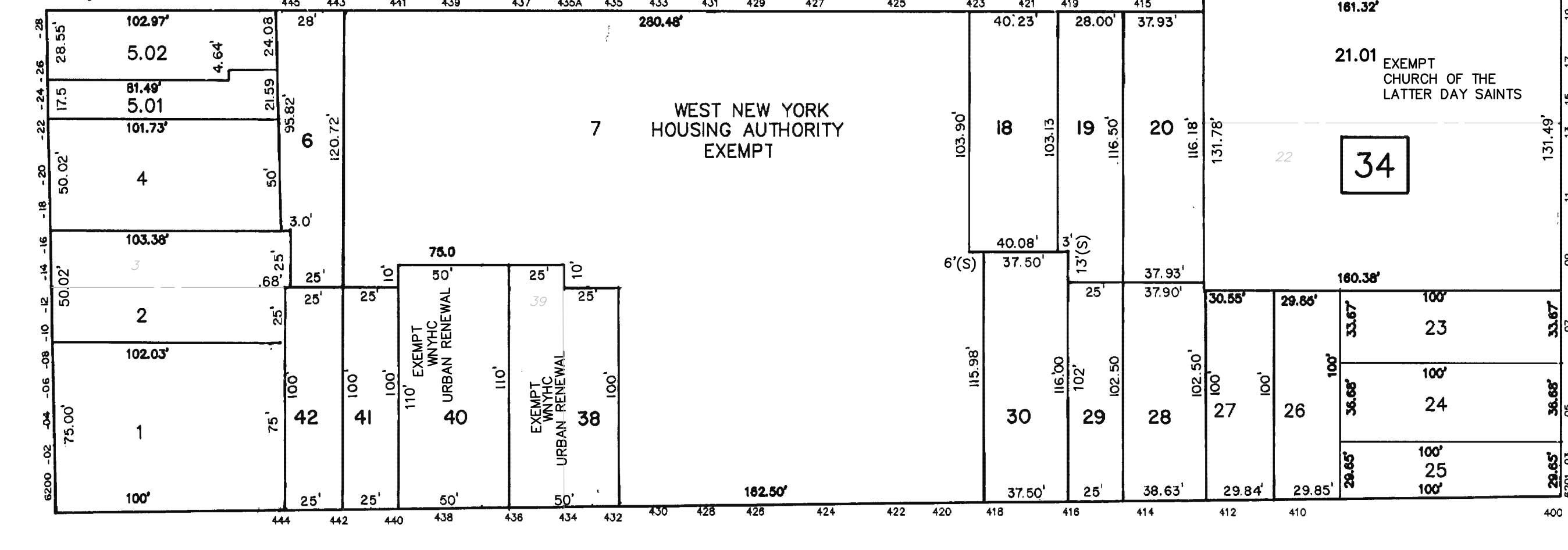
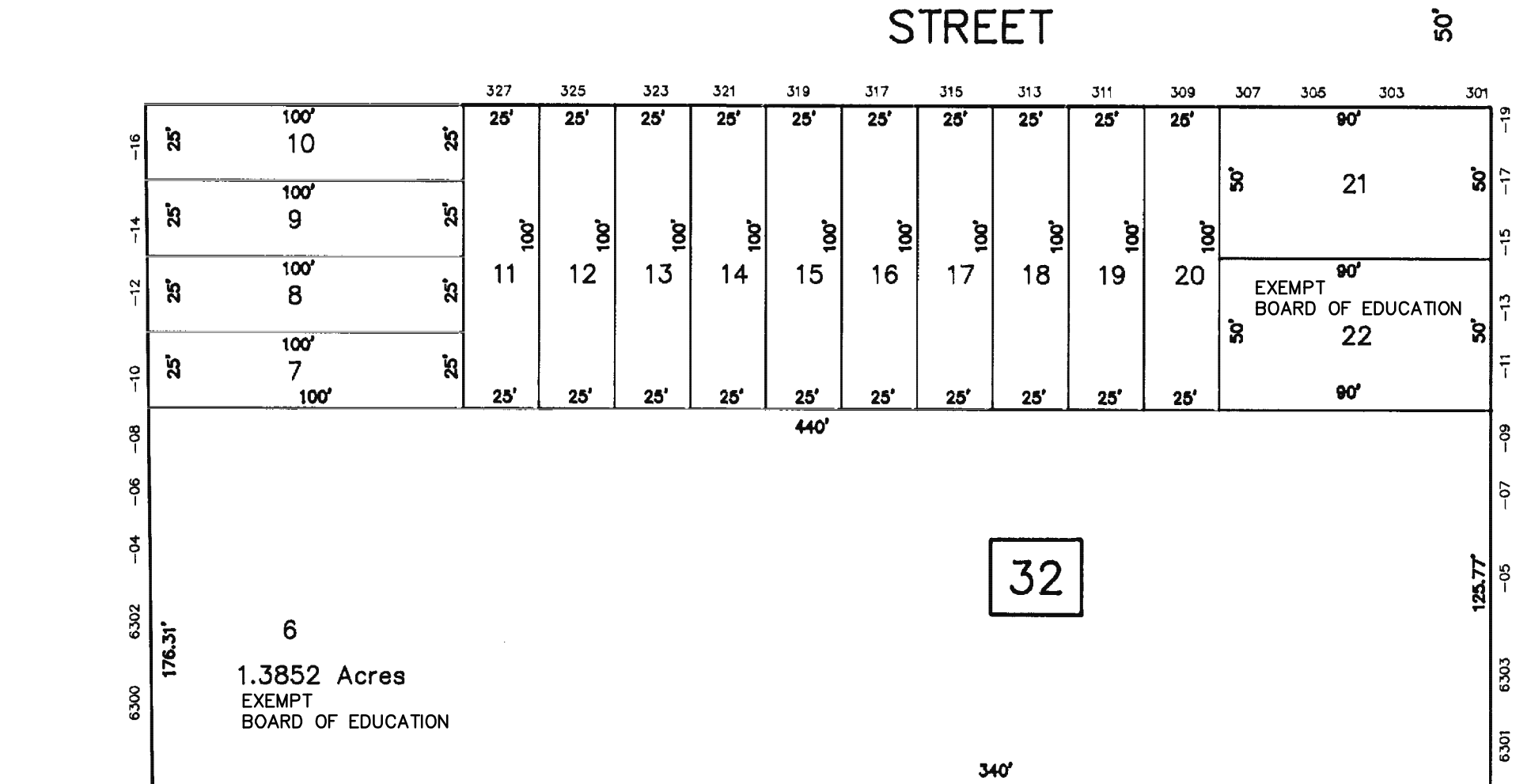
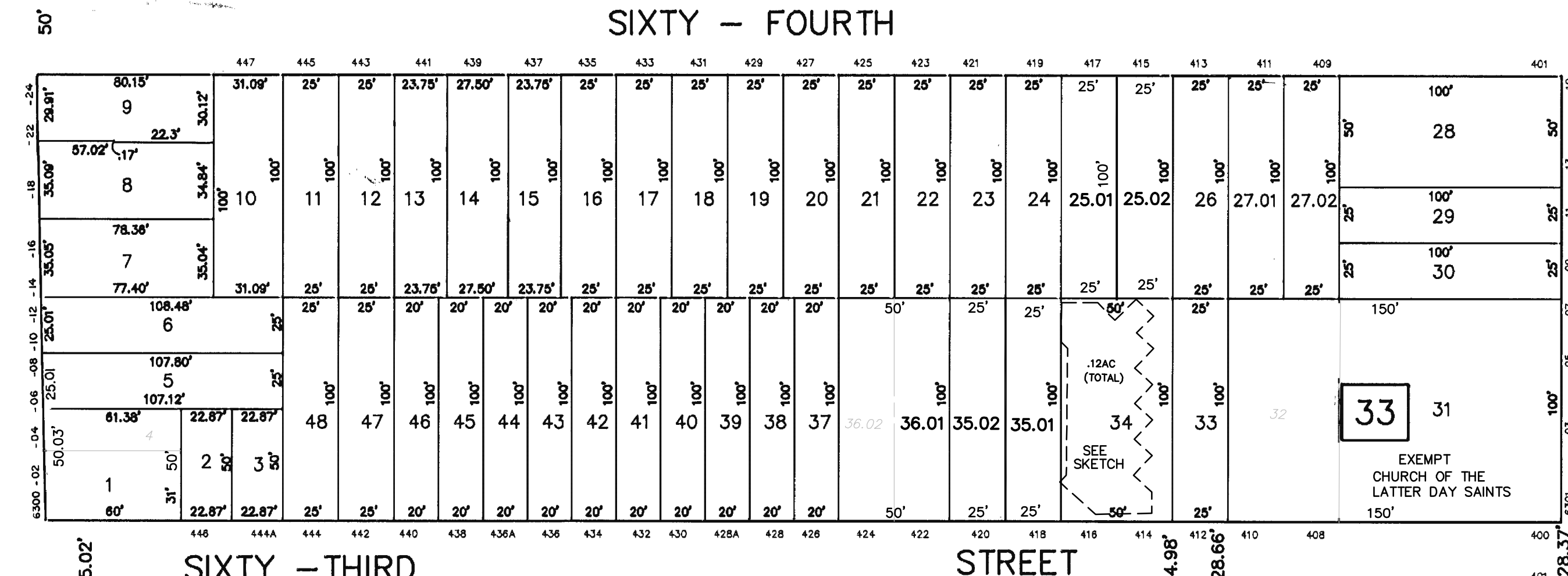
BLOCK	LOT NO.	QUALIF.	FLOOR	SQ. FT.
32	41	C0101	1ST FL.	532 SQ. FT.
		C0201		600 SQ. FT.
		C0202		960 SQ. FT.
		C0203	2ND FL.	514 SQ. FT.
		C0204		319 SQ. FT.
		C0205		547 SQ. FT.
		C0206		542 SQ. FT.
		C0301		600 SQ. FT.
		C0302		960 SQ. FT.
		C0303	3RD FL.	514 SQ. FT.
		C0304		319 SQ. FT.
		C0305		547 SQ. FT.
		C0306		542 SQ. FT.
(TOTAL)				

BLOCK 32
LOT 41
2 STORY W/BASEMENT



BLOCK 33 LOT 34

BLOCK NO.	LOT NO.	QUALIF.	PREVIOUS UNIT NO.	FLOOR	SQ. FT.
33	34	C0011	C001A	1ST FL.	788 SQ. FT.
		C0012	C001B		600 SQ. FT.
		C0013	C001C		585 SQ. FT.
		C0014	C001D		585 SQ. FT.
		C0015	C001E		560 SQ. FT.
		C0016	C001F		530 SQ. FT.
		C0021	C002A	2ND FL.	792 SQ. FT.
		C0022	C002B	W/LOFT	775 SQ. FT.
		C0023	C002C		760 SQ. FT.
		C0024	C002D		775 SQ. FT.
		C0025	C002E		730 SQ. FT.
		C0026	C002F		530 SQ. FT.
(TOTAL)					



SHEET 26

BERGENLINE

HARRISON PLACE

TYLER PLACE

PALISADE AVENUE

MONROE PLACE

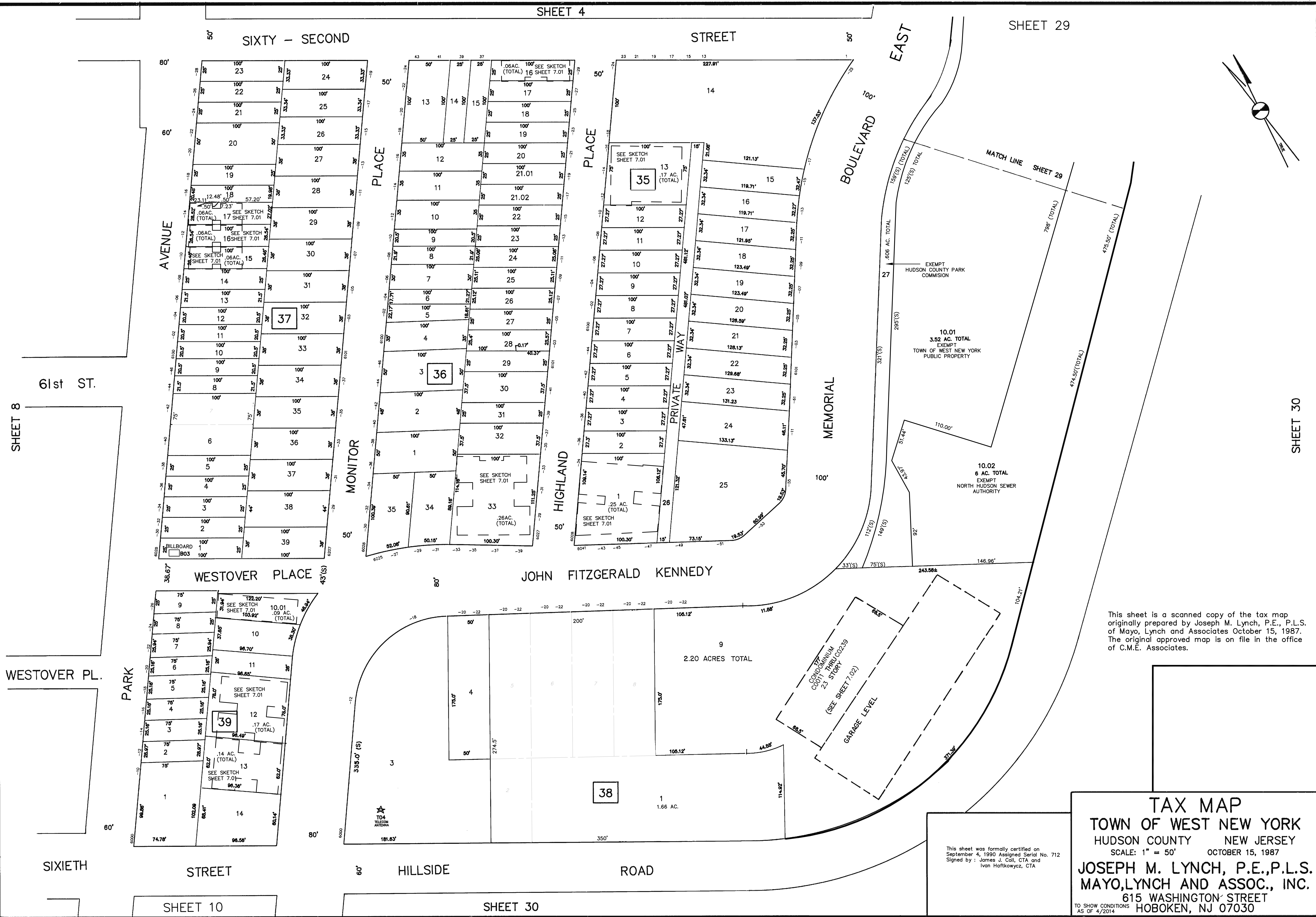
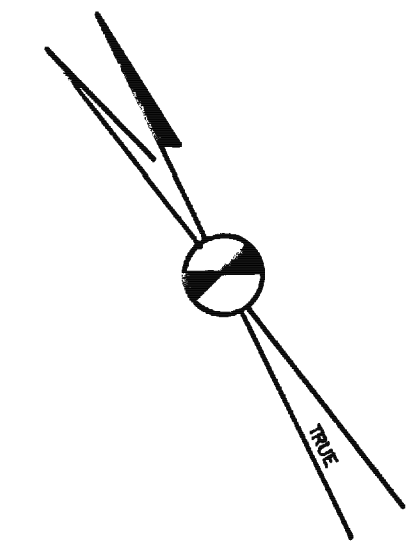
HUDSON AVENUE

TAX MAP
TOWN OF WEST NEW YORK
 HUDSON COUNTY NEW JERSEY
 SCALE: 1" = 50' OCTOBER 15, 1987
JOSEPH M. LYNCH, P.E., P.L.S.
MAYO, LYNCH AND ASSOC., INC.
 615 WASHINGTON STREET
 HOBOKEN, NJ 07030

This sheet was formally certified on September 4, 1990 Assigned Serial No. 712 Signed by: James J. Coll, CTA and Ivan Haftkowsky, CTA

TO SHOW CONDITIONS AS OF 4/2014

This sheet is a scanned copy of the tax map originally prepared by Joseph M. Lynch, P.E., P.L.S. of Mayo, Lynch and Associates October 15, 1987. The original approved map is on file in the office of C.M.E. Associates.

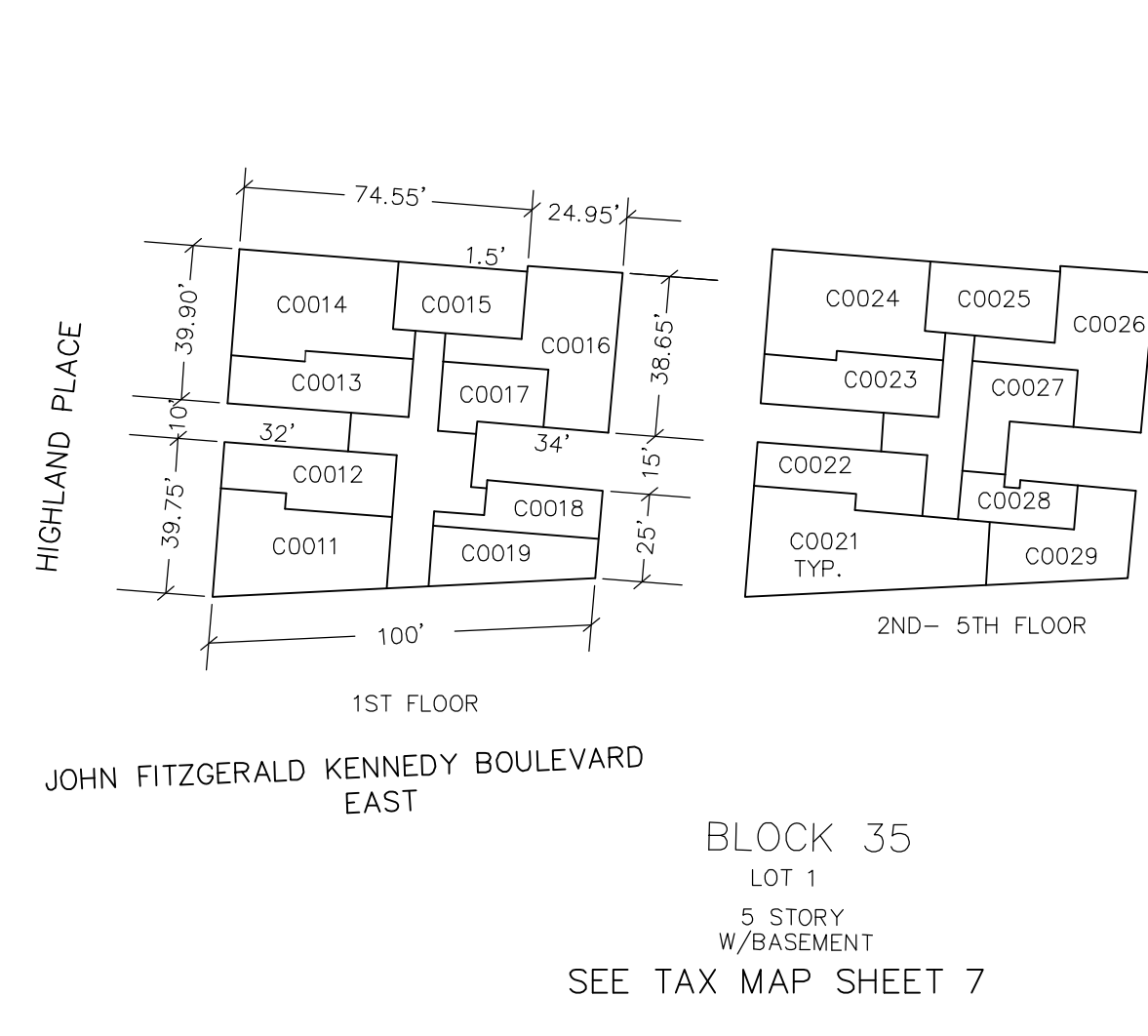


This sheet is a scanned copy of the tax map originally prepared by Joseph M. Lynch, P.E., P.L.S. of Mayo, Lynch and Associates October 15, 1987. The original approved map is on file in the office of C.M.E. Associates.

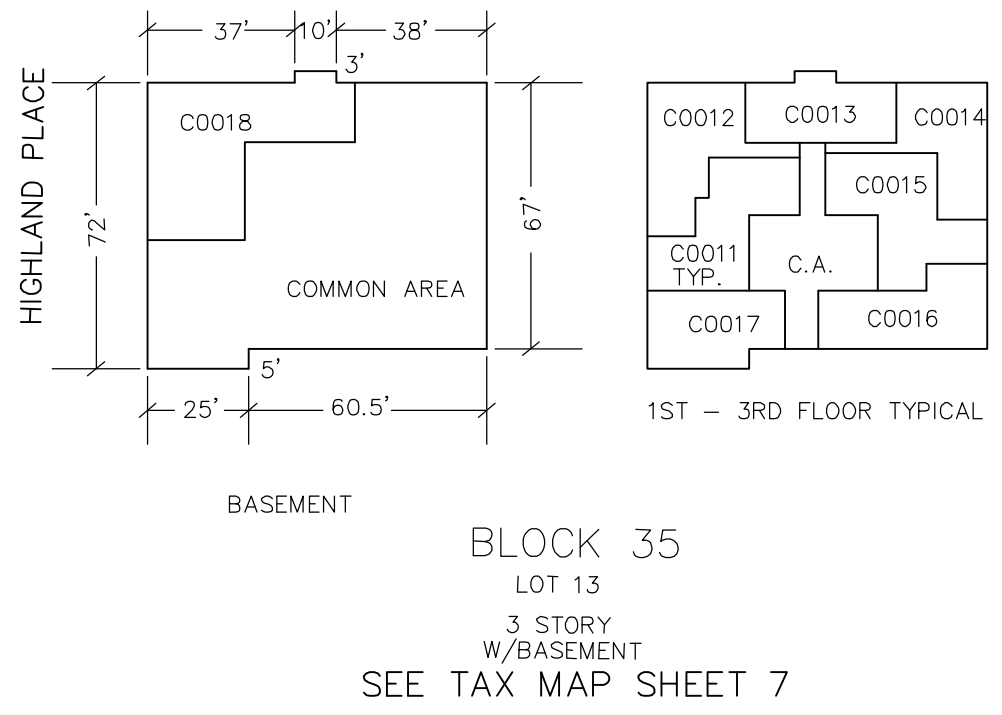
TAX MAP
TOWN OF WEST NEW YORK
 HUDSON COUNTY NEW JERSEY
 SCALE: 1" = 50' OCTOBER 15, 1987
JOSEPH M. LYNCH, P.E., P.L.S.
MAYO, LYNCH AND ASSOC., INC.
 615 WASHINGTON STREET
 HOBOKEN, NJ 07030

This sheet was formally certified on September 4, 1990 Assigned Serial No. 712 Signed by: James J. Call, CTA and Ivan Hafikowycz, CTA

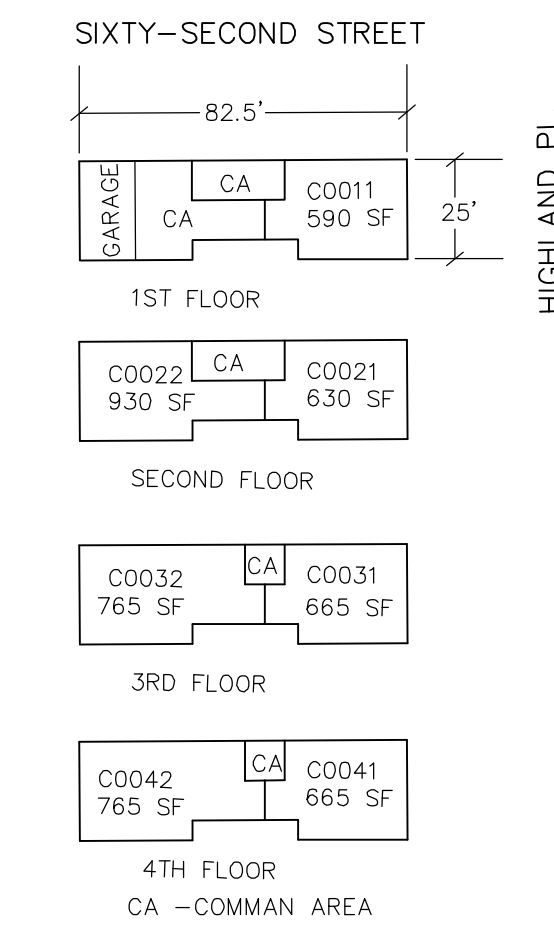
SHEET 30



BLOCK 35 LOT 1						BLOCK 35 LOT 1					
BLOCK NO.	LOT NO.	QUALIF.	PREVIOUS UNIT NO.	FLOOR	SQ. FT.	BLOCK NO.	LOT NO.	QUALIF.	PREVIOUS UNIT NO.	FLOOR	SQ. FT.
35	1 .25 AC. (TOTAL)	C0011	C001A	1ST FL.	784 SQ. FT.	35	1 .25 AC. (TOTAL)	C0041	C004A	4TH FL.	993 SQ. FT.
		C0012	C001B	616 SQ. FT.	C0042			C004B	616 SQ. FT.		
		C0013	C001C	629 SQ. FT.	C0043			C004C	629 SQ. FT.		
		C0014	C001D	795 SQ. FT.	C0044			C004D	795 SQ. FT.		
		C0015	C001E	573 SQ. FT.	C0045			C004E	573 SQ. FT.		
		C0016	C001F	842 SQ. FT.	C0046			C004F	842 SQ. FT.		
		C0017	C001G	400 SQ. FT.	C0047			C004G	524 SQ. FT.		
		C0018	C001H	364 SQ. FT.	C0048			C004H	424 SQ. FT.		
		C0019	C001I	515 SQ. FT.	C0049			C004I	744 SQ. FT.		
		C0021	C002A	993 SQ. FT.	C0051			C005A	993 SQ. FT.		
		C0022	C002B	616 SQ. FT.	C0052			C005B	616 SQ. FT.		
		C0023	C002C	629 SQ. FT.	C0053			C005C	629 SQ. FT.		
		C0024	C002D	795 SQ. FT.	C0054			C005D	795 SQ. FT.		
		C0025	C002E	573 SQ. FT.	C0055			C005E	573 SQ. FT.		
		C0026	C002F	842 SQ. FT.	C0056			C005F	842 SQ. FT.		
		C0027	C002G	524 SQ. FT.	C0057			C005G	524 SQ. FT.		
		C0028	C002H	424 SQ. FT.	C0058			C005H	424 SQ. FT.		
		C0029	C002I	744 SQ. FT.	C0059			C005I	744 SQ. FT.		
		C0031	C003A	993 SQ. FT.							
		C0032	C003B	616 SQ. FT.							
		C0033	C003C	629 SQ. FT.							
		C0034	C003D	795 SQ. FT.							
		C0035	C003E	573 SQ. FT.							
		C0036	C003F	842 SQ. FT.							
		C0037	C003G	524 SQ. FT.							
		C0038	C003H	424 SQ. FT.							
		C0039	C003I	744 SQ. FT.							

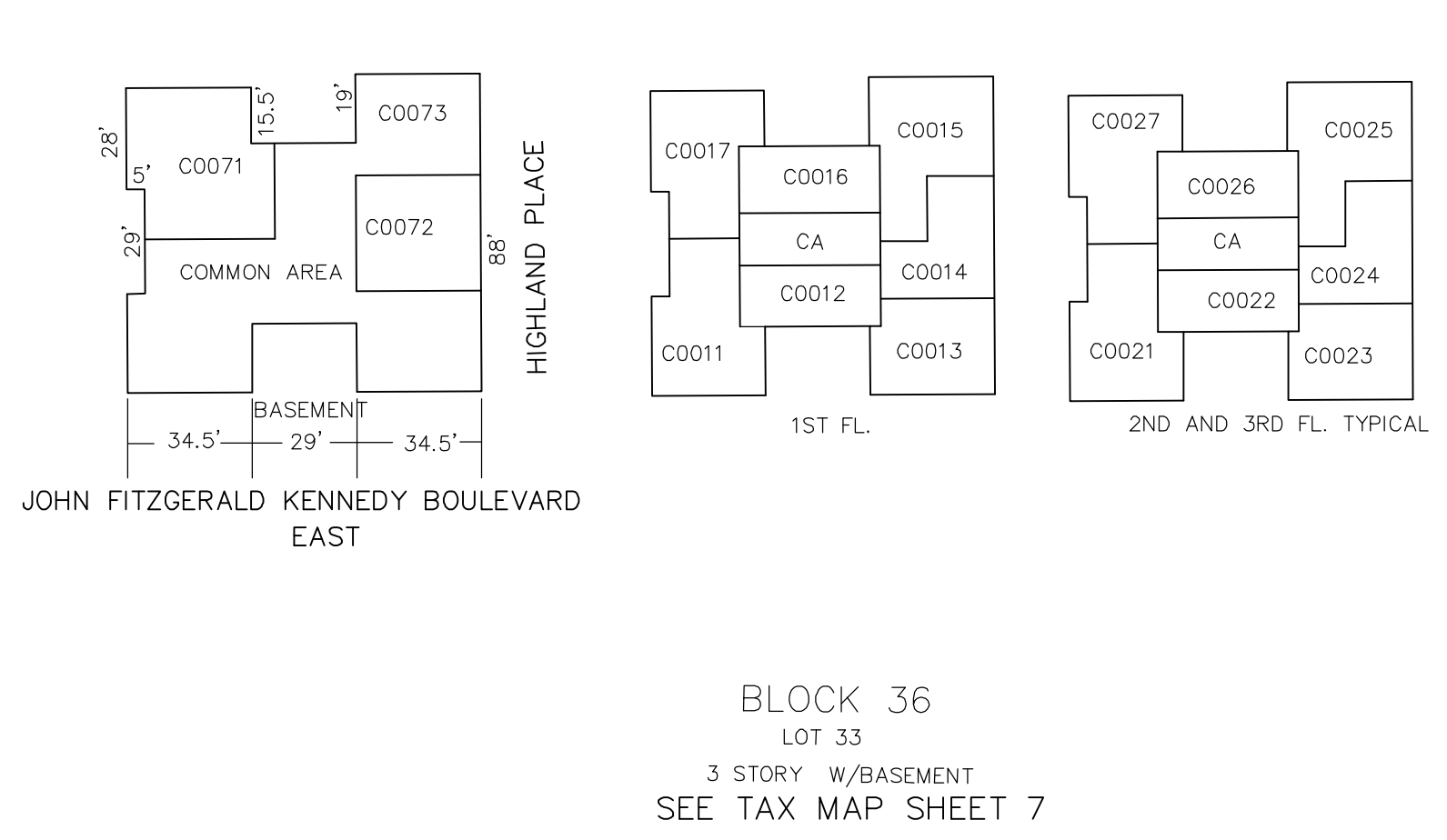


BLOCK 35 LOT 13					
BLOCK NO.	LOT NO.	QUALIF.	PREVIOUS UNIT NO.	FLOOR	SQ. FT.
35	13 .17 AC. (TOTAL)	C0011	C001A	1ST FL.	691 SQ. FT.
		C0012	C001B	681 SQ. FT.	
		C0013	C001C	512 SQ. FT.	
		C0014	C001D	661 SQ. FT.	
		C0015	C001E	621 SQ. FT.	
		C0016	C001F	597 SQ. FT.	
		C0017	C001G	635 SQ. FT.	
		C0018	C001H	933 SQ. FT.	
		C0021	C002A	691 SQ. FT.	
		C0022	C002B	681 SQ. FT.	
		C0023	C002C	512 SQ. FT.	
		C0024	C002D	661 SQ. FT.	
		C0025	C002E	621 SQ. FT.	
		C0026	C002F	597 SQ. FT.	
		C0027	C002G	635 SQ. FT.	
		C0031	C003A	691 SQ. FT.	
		C0032	C003B	681 SQ. FT.	
		C0033	C003C	512 SQ. FT.	
C0034	C003D	661 SQ. FT.			
C0035	C003E	621 SQ. FT.			
C0036	C003F	597 SQ. FT.			
C0037	C003G	635 SQ. FT.			

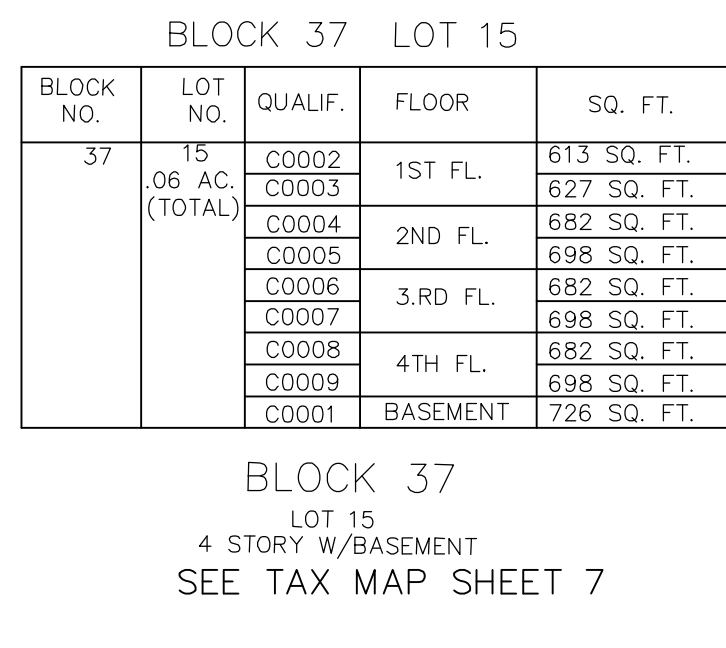


BLOCK 36 LOT 16					
BLOCK NO.	LOT NO.	QUALIF.	PREVIOUS UNIT NO.	FLOOR	SQ. FT.
36	16 .06 AC. (TOTAL)	C0011	C001A	1ST FL.	590 SQ. FT.
		C0021	C002A	630 SQ. FT.	
		C0022	C002B	930 SQ. FT.	
		C0031	C003A	665 SQ. FT.	
		C0032	C003B	765 SQ. FT.	
		C0041	C004A	665 SQ. FT.	
		C0042	C004B	765 SQ. FT.	

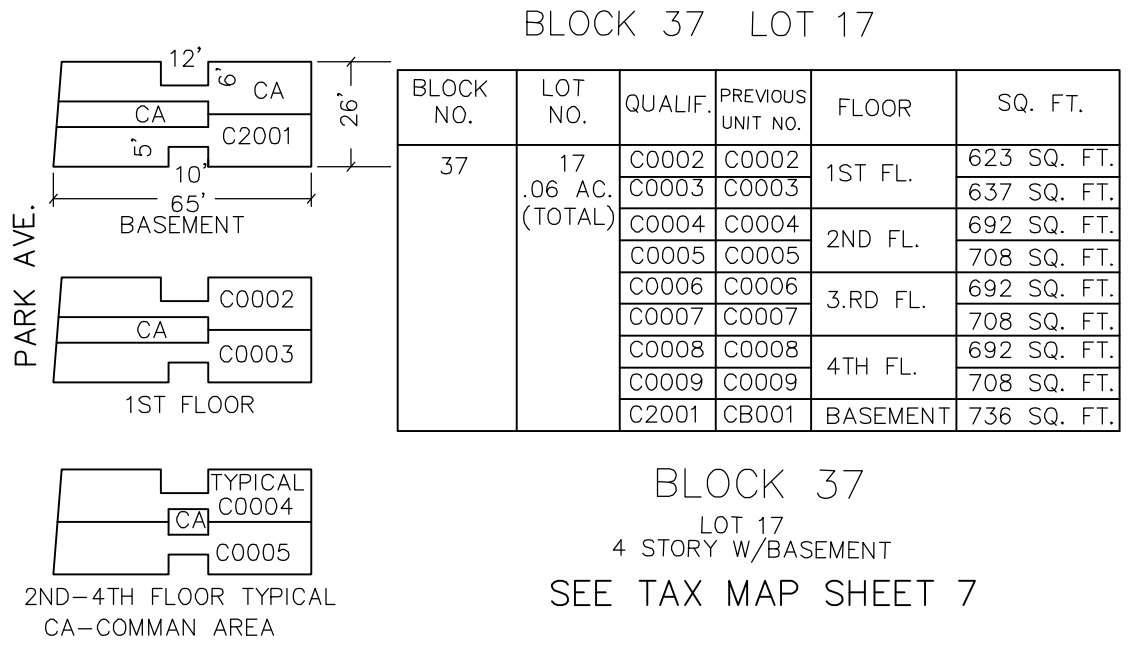
BLOCK 36
LOT 16
4 STORY CONDOMINIUM
SEE TAX MAP SHEET 7



BLOCK 36 LOT 33					
BLOCK NO.	LOT NO.	QUALIF.	PREVIOUS UNIT NO.	FLOOR	SQ. FT.
36	33 .26 AC. (TOTAL)	C0011	C001A	1ST FL.	1013 SQ. FT.
		C0013	C001C	979 SQ. FT.	
		C0014	C001D	749 SQ. FT.	
		C0015	C001E	807 SQ. FT.	
		C0016	C001F	722 SQ. FT.	
		C0017	C001G	884 SQ. FT.	
		C0021	C002A	1013 SQ. FT.	
		C0022	C002B	668 SQ. FT.	
		C0023	C002C	789 SQ. FT.	
		C0024	C002D	749 SQ. FT.	
		C0025	C002E	807 SQ. FT.	
		C0026	C002F	722 SQ. FT.	
		C0027	C002G	884 SQ. FT.	
		C0031	C003A	1013 SQ. FT.	
		C0032	C003B	668 SQ. FT.	
		C0033	C003C	789 SQ. FT.	
		C0034	C003D	749 SQ. FT.	
		C0035	C003E	807 SQ. FT.	
		C0036	C003F	722 SQ. FT.	
		C0037	C003G	884 SQ. FT.	
		C0071	C007A	1772 SQ. FT.	
		C0072	C007B	1064 SQ. FT.	
		C0073	C007C	560 SQ. FT.	

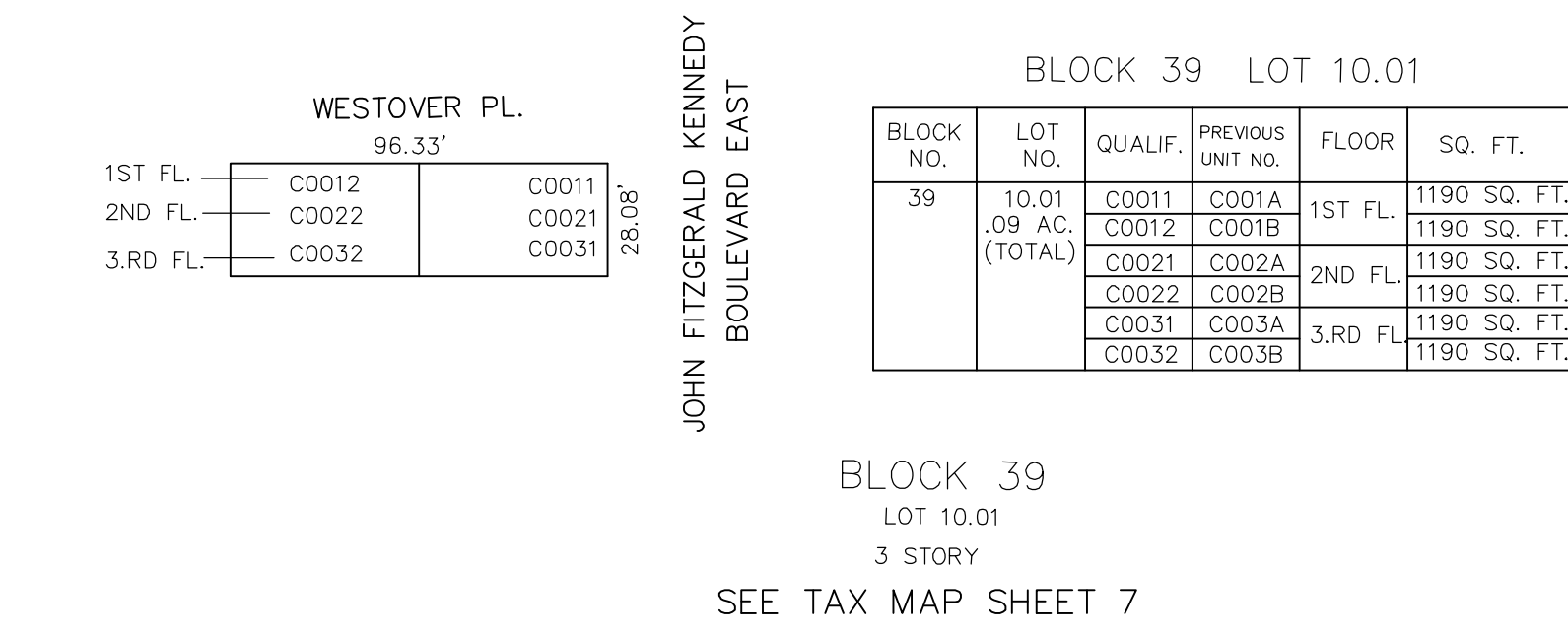


BLOCK 37 LOT 15					
BLOCK NO.	LOT NO.	QUALIF.	FLOOR	SQ. FT.	
37	15 .06 AC. (TOTAL)	C0002	1ST FL.	613 SQ. FT.	
		C0003	627 SQ. FT.		
		C0004	2ND FL.	682 SQ. FT.	
		C0005	698 SQ. FT.		
		C0006	882 SQ. FT.		
		C0007	3RD FL.	698 SQ. FT.	
		C0008	4TH FL.	698 SQ. FT.	
		C0009	698 SQ. FT.		
		C0001	BASEMENT	726 SQ. FT.	



BLOCK 37 LOT 17					
BLOCK NO.	LOT NO.	QUALIF.	PREVIOUS UNIT NO.	FLOOR	SQ. FT.
37	17 .06 AC. (TOTAL)	C0002	C0002	1ST FL.	623 SQ. FT.
		C0003	C0003	637 SQ. FT.	
		C0004	C0004	692 SQ. FT.	
		C0005	C0005	708 SQ. FT.	
		C0006	C0006	692 SQ. FT.	
		C0007	C0007	708 SQ. FT.	
		C0008	C0008	692 SQ. FT.	
		C0009	C0009	708 SQ. FT.	
		C0001	BASEMENT	736 SQ. FT.	

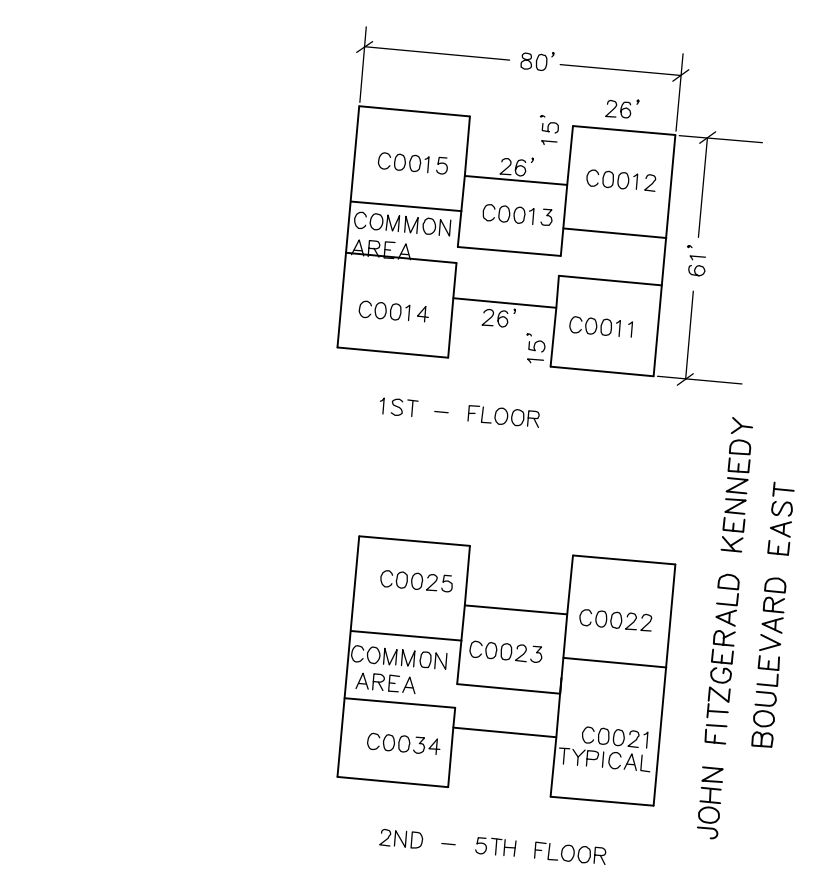
BLOCK 37
LOT 17
4 STORY W/BASEMENT
SEE TAX MAP SHEET 7



BLOCK 39 LOT 10.01					
BLOCK NO.	LOT NO.	QUALIF.	PREVIOUS UNIT NO.	FLOOR	SQ. FT.
39	10.01 .09 AC. (TOTAL)	C0011	C001A	1ST FL.	1190 SQ. FT.
		C0012	C001B	1190 SQ. FT.	
		C0021	C002A	1190 SQ. FT.	
		C0022	C002B	1190 SQ. FT.	
		C0031	C003A	1190 SQ. FT.	
		C0032	C003B	1190 SQ. FT.	

BLOCK 39 LOT 12					
BLOCK NO.	LOT NO.	QUALIF.	PREVIOUS UNIT NO.	FLOOR	SQ. FT.
39	12 .17 AC. (TOTAL)	C0011	C001A	1ST FL.	466 SQ. FT.
		C0012	C001B	533 SQ. FT.	
		C0013	C001C	661 SQ. FT.	
		C0014	C001D	464 SQ. FT.	
		C0015	C001E	541 SQ. FT.	
		C0016	C001F	405 SQ. FT.	
		C0017	C001G	511 SQ. FT.	
		C0021	C002A	408 SQ. FT.	
		C0022	C002B	553 SQ. FT.	
		C0023	C002C	661 SQ. FT.	
		C0024	C002D	531 SQ. FT.	
		C0025	C002E	541 SQ. FT.	
		C0026	C002F	405 SQ. FT.	
		C0027	C002G	408 SQ. FT.	
		C0031	C003A	511 SQ. FT.	
		C0032	C003B	553 SQ. FT.	
		C0033	C003C	661 SQ. FT.	
		C0034	C003D	531 SQ. FT.	
		C0035	C003E	541 SQ. FT.	
		C0036	C003F	405 SQ. FT.	
		C0037	C003G	408 SQ. FT.	
		C0041	C004A	511 SQ. FT.	
		C0042	C004B	553 SQ. FT.	
		C0043	C004C	661 SQ. FT.	
		C0044	C004D	531 SQ. FT.	
		C0045	C004E	541 SQ. FT.	
		C0046	C004F	405 SQ. FT.	
		C0047	C004G	408 SQ. FT.	
		C0051	C005A	511 SQ. FT.	
		C0052	C005B	553 SQ. FT.	
		C0053	C005C	661 SQ. FT.	
		C0054	C005D	531 SQ. FT.	
		C0055	C005E	541 SQ. FT.	
C0056	C005F	405 SQ. FT.			
C0057	C005G	408 SQ. FT.			
C2111	CB1AA	BASEMENT	554 SQ. FT.		

BLOCK 39
LOT 12
5 STORY W/BASEMENT UNIT
SEE TAX MAP SHEET 7



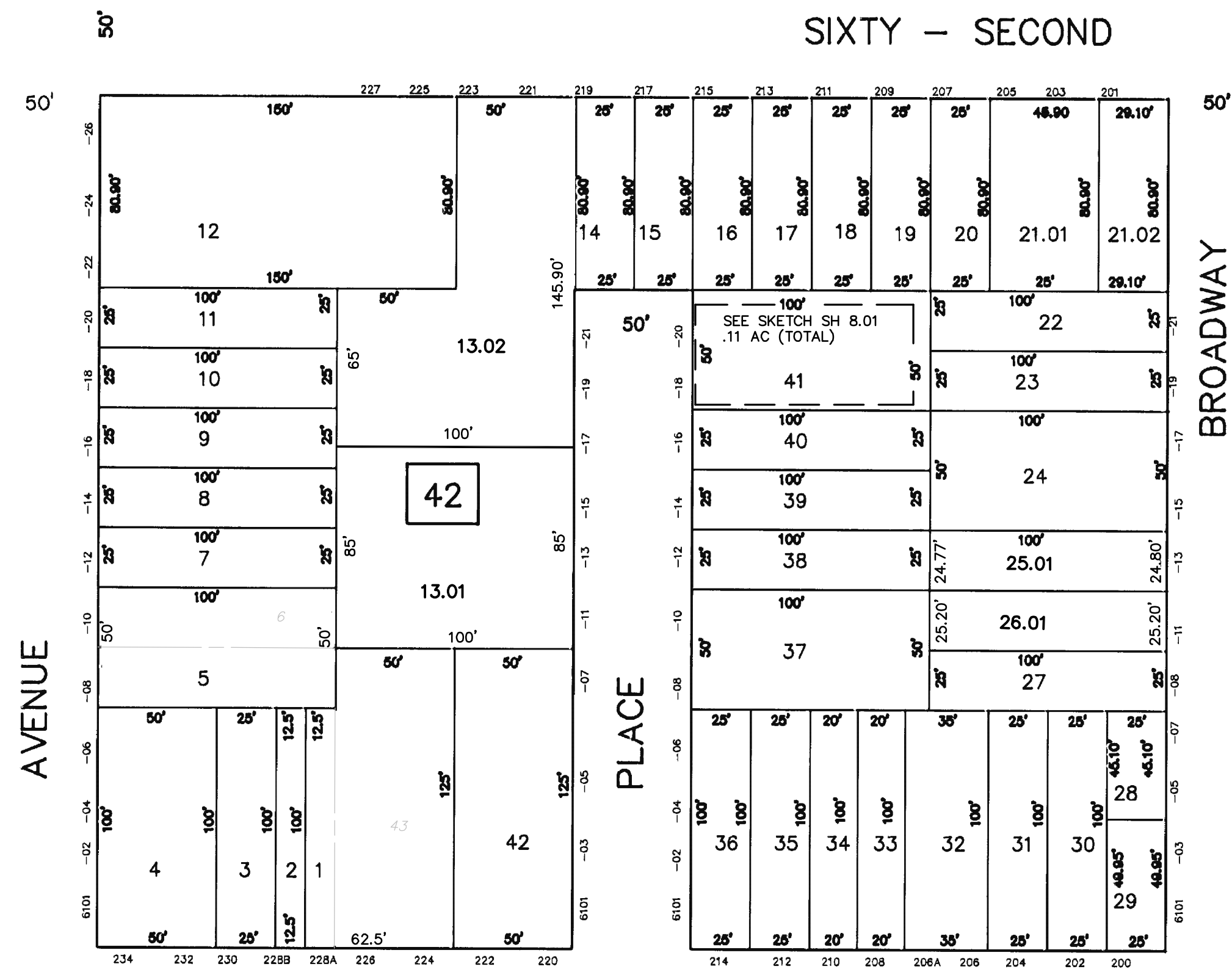
BLOCK 39 LOT 13					
BLOCK NO.	LOT NO.	QUALIF.	PREVIOUS UNIT NO.	FLOOR	SQ. FT.
39	13 .14 AC. (TOTAL)	C0011	C001A	1ST FL.	615 SQ. FT.
		C0012	C001B	671 SQ. FT.	
		C0013	C001C	491 SQ. FT.	
		C0014	C001D	569 SQ. FT.	
		C0015	C001E	662 SQ. FT.	
		C0021	C002A	777 SQ. FT.	
		C0022	C002B	671 SQ. FT.	
		C0023	C002C	491 SQ. FT.	
		C0024	C002D	569 SQ. FT.	
		C0025	C002E	662 SQ. FT.	
		C0031	C003A	777 SQ. FT.	
		C0032	C003B	671 SQ. FT.	
		C0033	C003C	491 SQ. FT.	
		C0034	C003D	569 SQ. FT.	
		C0035	C003E	662 SQ. FT.	
		C0041	C004A	671 SQ. FT.	
		C0042	C004B	671 SQ. FT.	
		C0043	C004C	491 SQ. FT.	
		C0044	C004D	569 SQ. FT.	
		C0045	C004E	662 SQ. FT.	
		C0051	C005A	777 SQ. FT.	
		C0052	C005B	671 SQ. FT.	
		C0053	C005C	491 SQ. FT.	
		C0054	C005D	569 SQ. FT.	
C0055	C005E	662 SQ. FT.			

BLOCK 39
LOT 13
5 STORY W/BASEMENT
SEE TAX MAP SHEET 7

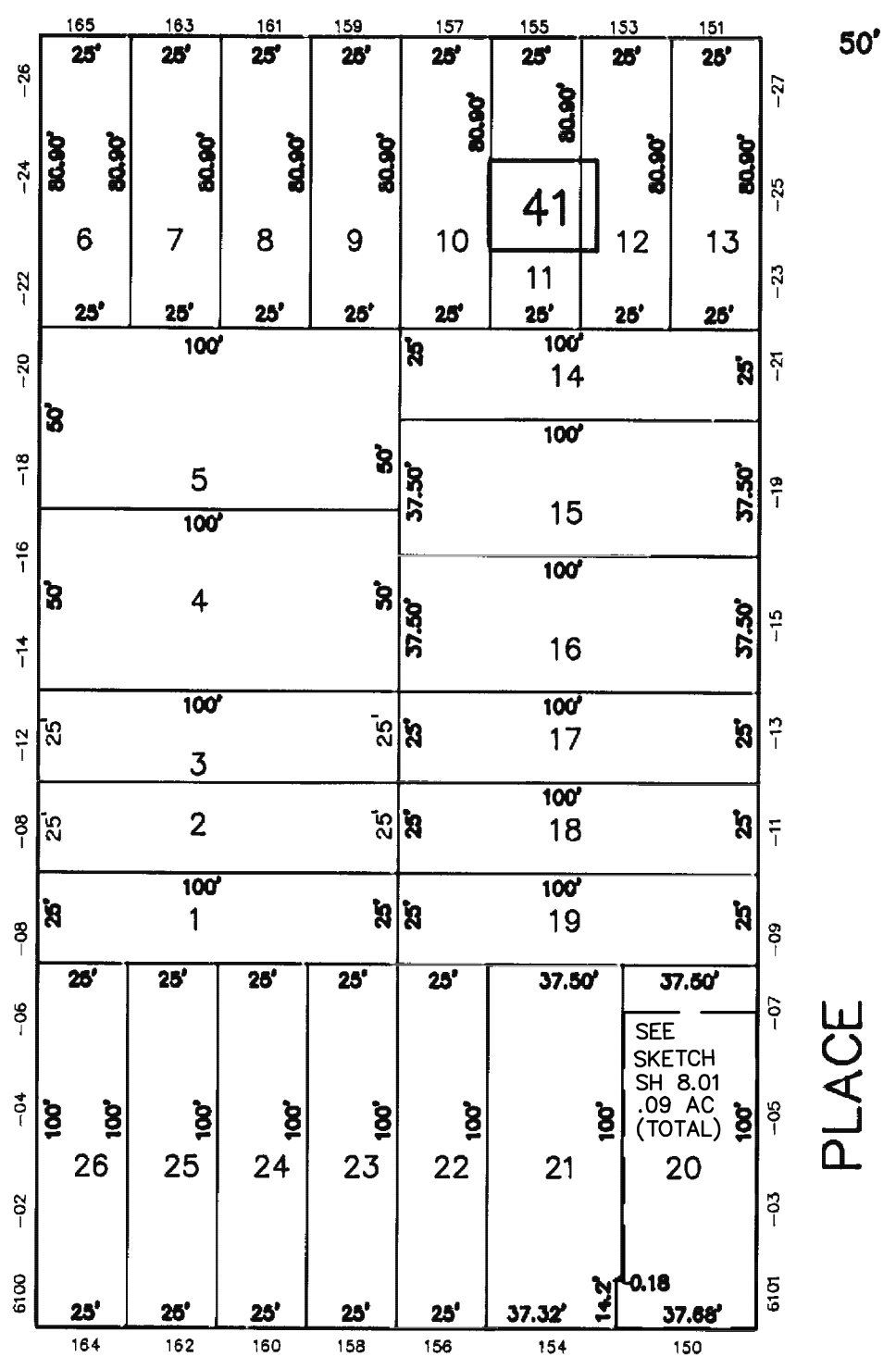
TAX MAP
WEST NEW YORK
HUDSON COUNTY, NEW JERSEY
SCALE : 1" = 50' DATE: APRIL 2014
MICHAEL J. MCGURL, P.L.S.
CME ASSOCIATES
3141 BORDENTOWN AVENUE, PARLIN
NEW JERSEY, 08859

This sheet has been drawn using Computer Aided Drafting/Design (CAD/D).

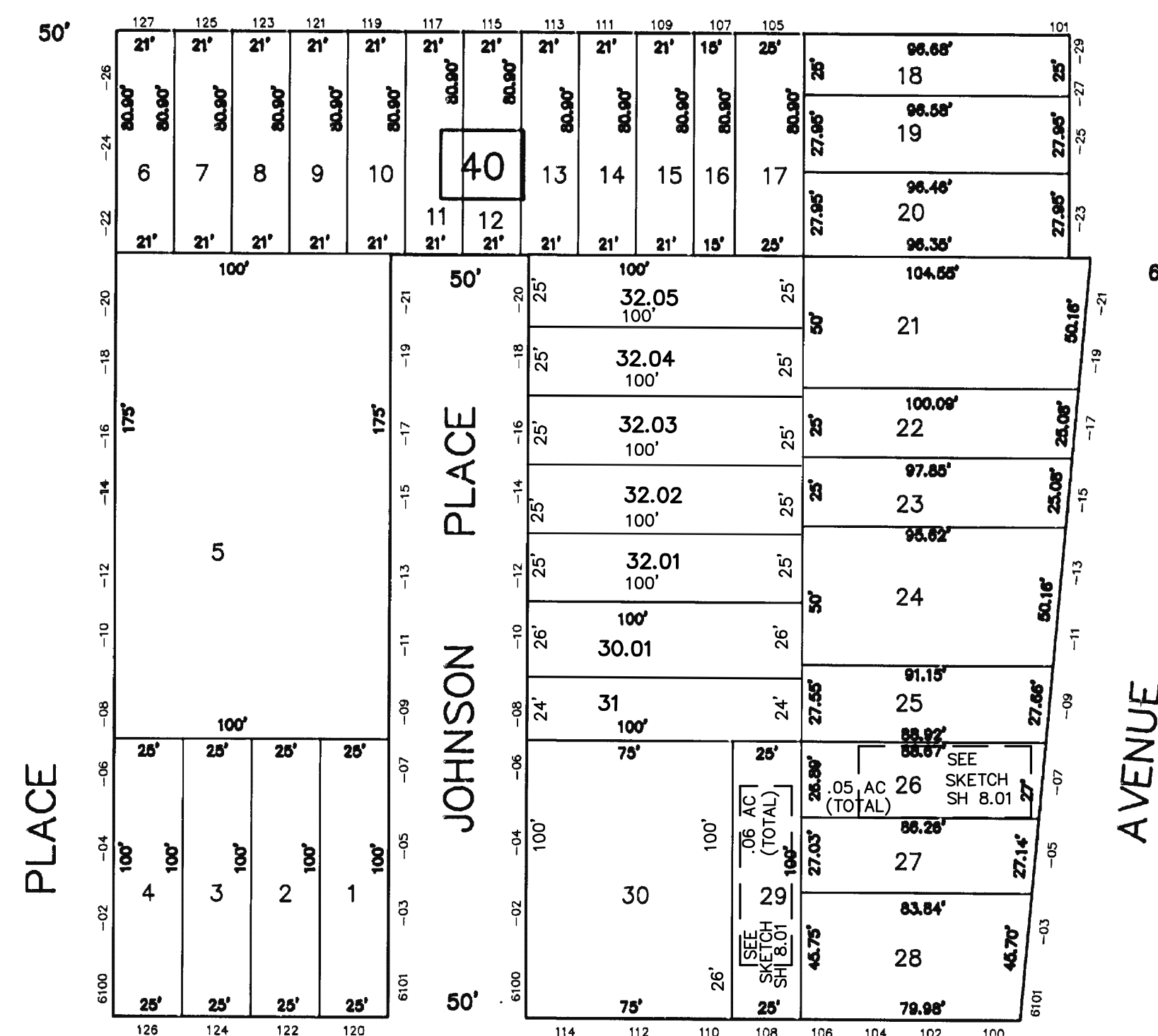
SHEET 9



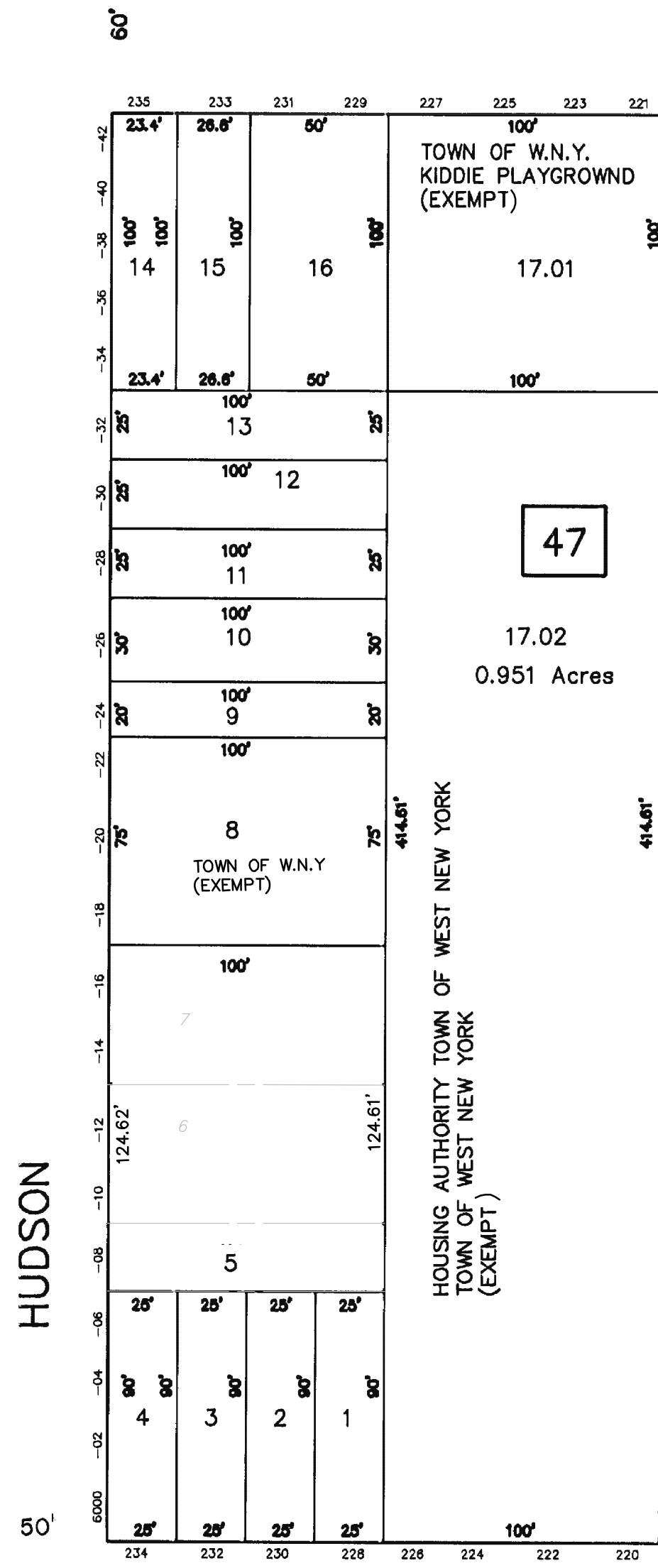
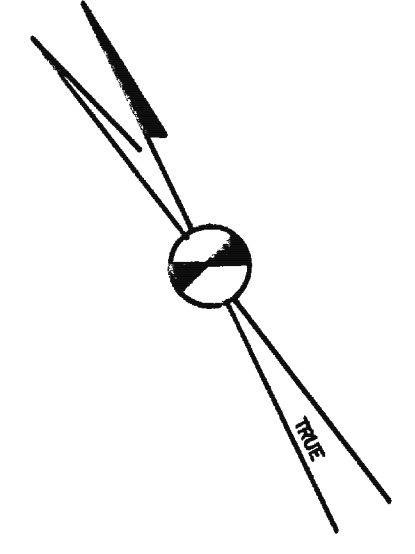
SHEET 5



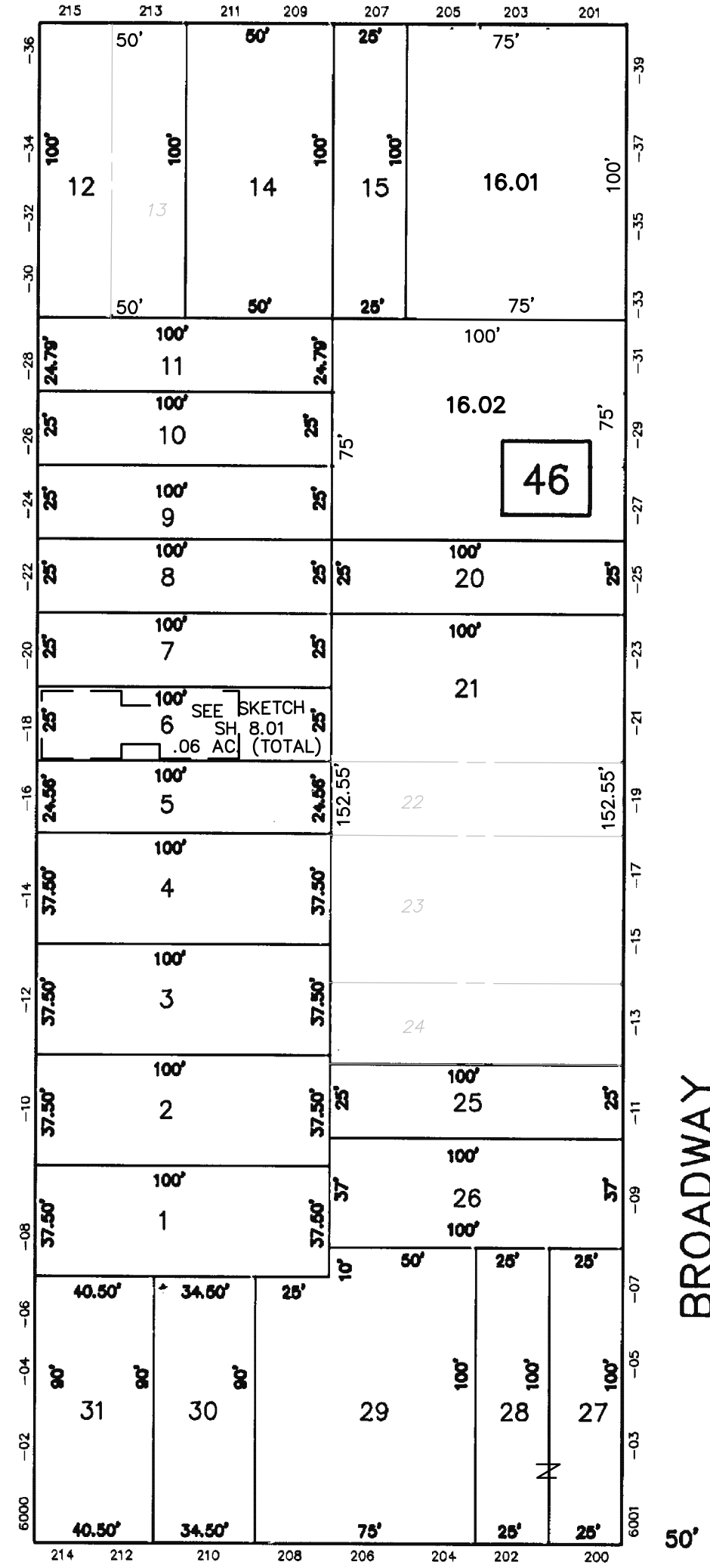
STREET



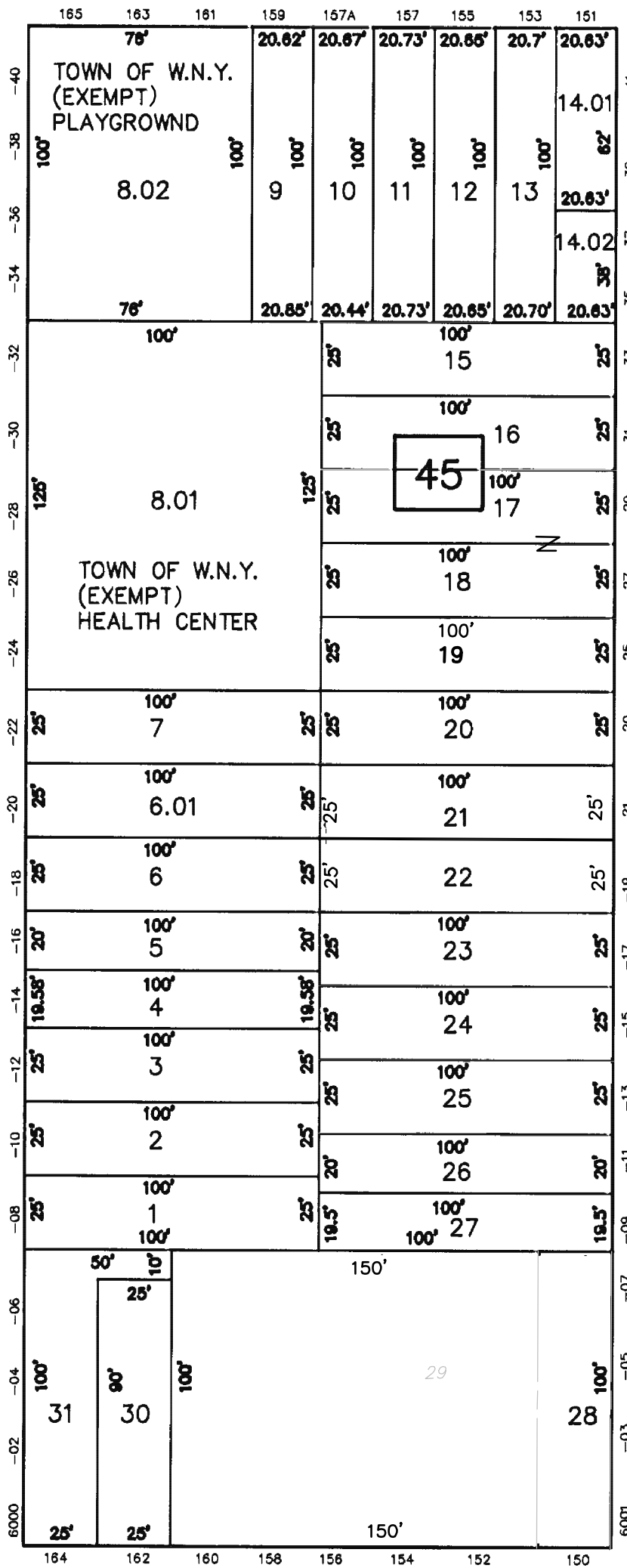
SHEET 7



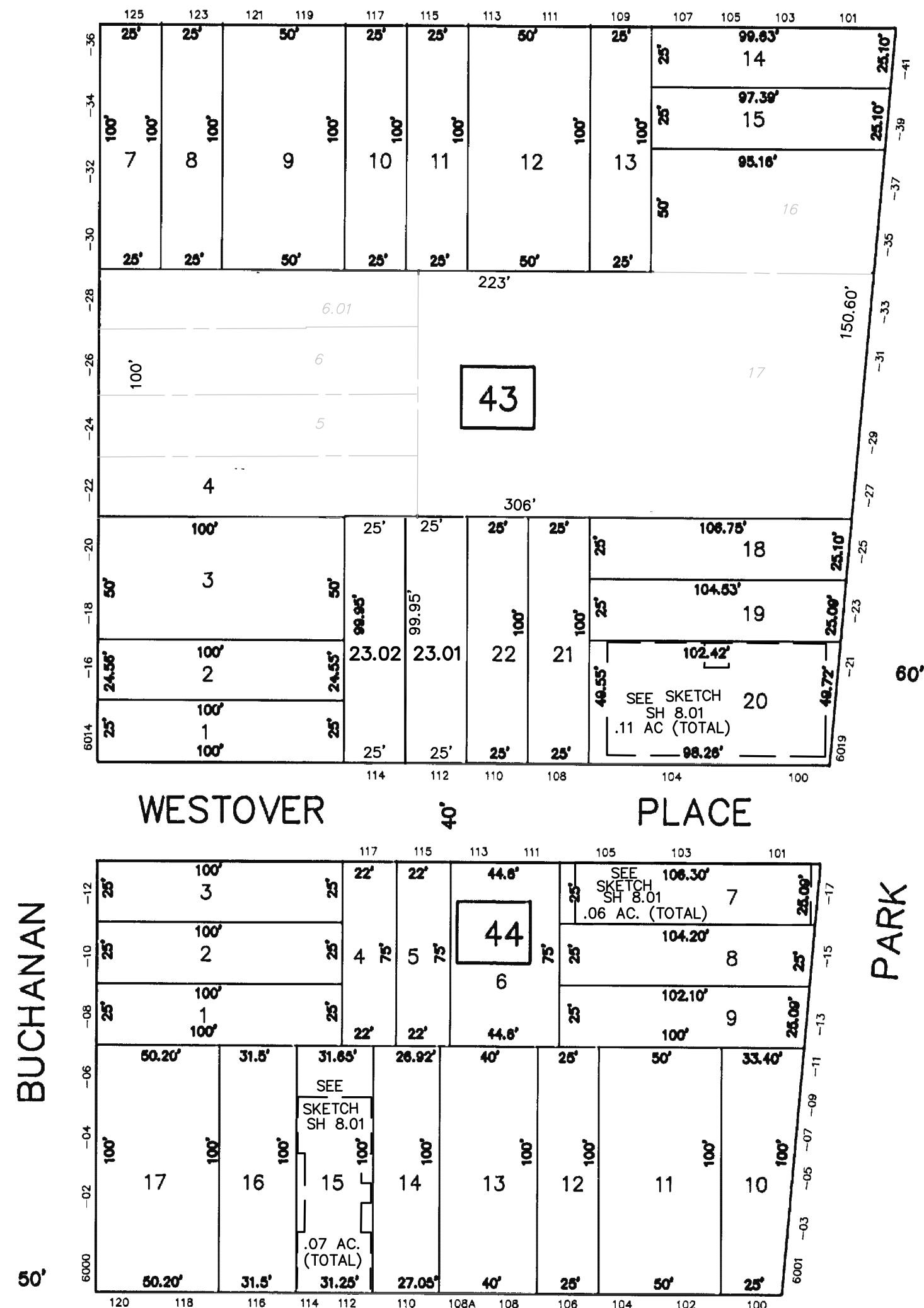
SIXTY - FIRST STREET



BROADWAY



STREET



This sheet is a scanned copy of the tax map originally prepared by Joseph M. Lynch, P.E., P.L.S. of Mayo, Lynch and Associates October 15, 1987. The original approved map is on file in the office of C.M.E. Associates.

WESTOVER PL.

This sheet was formally certified on September 4, 1990 Assigned Serial No. 712 Signed by : James J. Coll, CTA and Ivan Hafkowitz, CTA

TAX MAP
TOWN OF WEST NEW YORK
 HUDSON COUNTY NEW JERSEY
 SCALE: 1" = 50' OCTOBER 15, 1987
JOSEPH M. LYNCH, P.E., P.L.S.
MAYO, LYNCH AND ASSOC., INC.
 615 WASHINGTON STREET
 HOBOKEN, NJ 07030

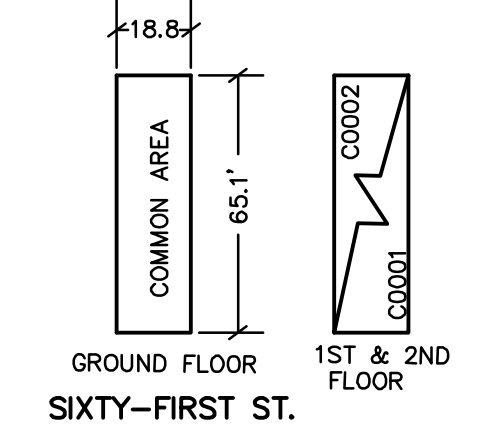
TO SHOW CONDITIONS AS OF 4/2014

BLOCK 40 LOT 26

BLOCK NO.	LOT NO.	QUALIF.	PREVIOUS UNIT NO.	FLOOR	SQ. FT.
40	26 .05 AC. (TOTAL)	C0001	C000A	1ST FL.	530 SQ. FT.
		C0002	C000B		589 SQ. FT.
		C0003	C000C	2ND FL.	609 SQ. FT.
		C0004	C000D		685 SQ. FT.
		C0005	C000E	3RD FL.	609 SQ. FT.
		C0006	C000F		685 SQ. FT.

BLOCK 40
LOT 26
3 STORY

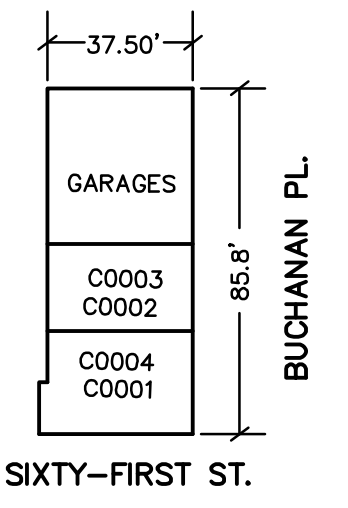
SEE TAX MAP SHEET 8



BLOCK 40 LOT 29

BLOCK NO.	LOT NO.	QUALIF.	FLOOR	SQ. FT.
40	29 .06 AC. (TOTAL)	C0001	1ST FL.	1925 SQ. FT.
		C0002	2ND FL.	1187 SQ. FT.

BLOCK 40
LOT 29
3 STORY
SEE TAX MAP SHEET 8

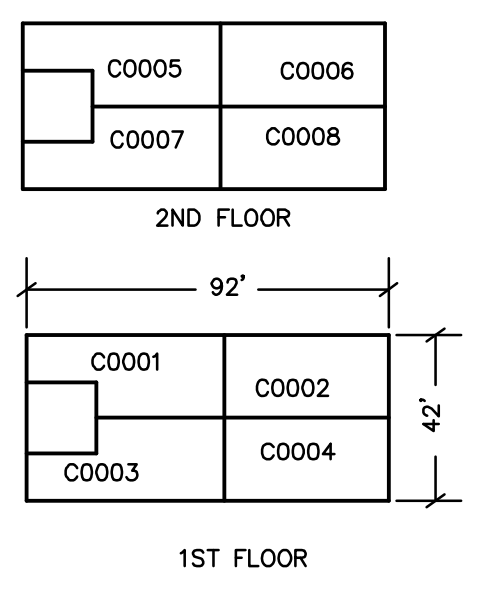


BLOCK 41 LOT 20

BLOCK NO.	LOT NO.	QUALIF.	FLOOR	SQ. FT.
41	20 .09 AC. (TOTAL)	C0001	1ST FL.	978 SQ. FT.
		C0002		837 SQ. FT.
		C0003	2ND FL.	856 SQ. FT.
		C0004		990 SQ. FT.

BLOCK 41
LOT 20
2 STORY
W/GARAGES

SEE TAX MAP SHEET 8

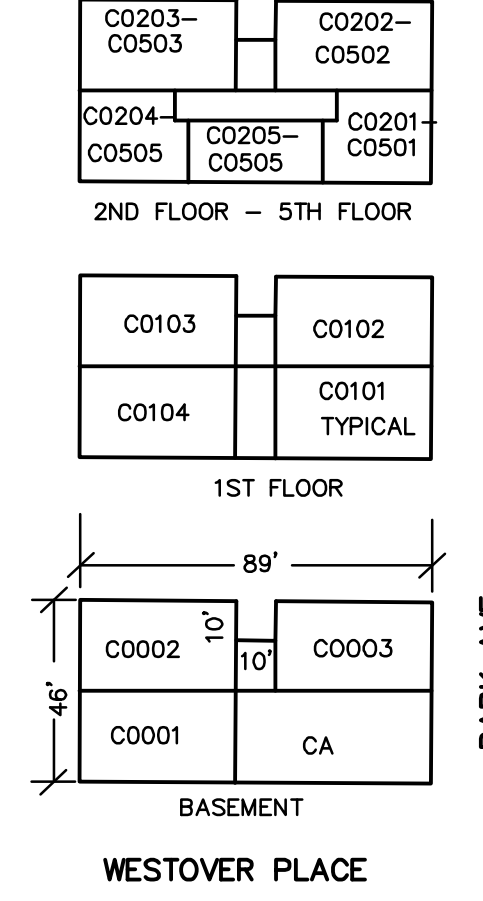


BLOCK 42 LOT 41

BLOCK NO.	LOT NO.	QUALIF.	FLOOR	SQ. FT.
42	41 .11 AC. (TOTAL)	C0001	1ST FL.	847 SQ. FT.
		C0002		961 SQ. FT.
		C0003	2ND FL.	847 SQ. FT.
		C0004		961 SQ. FT.
		C0005	2ND FL.	847 SQ. FT.
		C0006		961 SQ. FT.
		C0007		859 SQ. FT.
		C0008		961 SQ. FT.

BLOCK 42
LOT 41
2 STORY

SEE TAX MAP SHEET 8

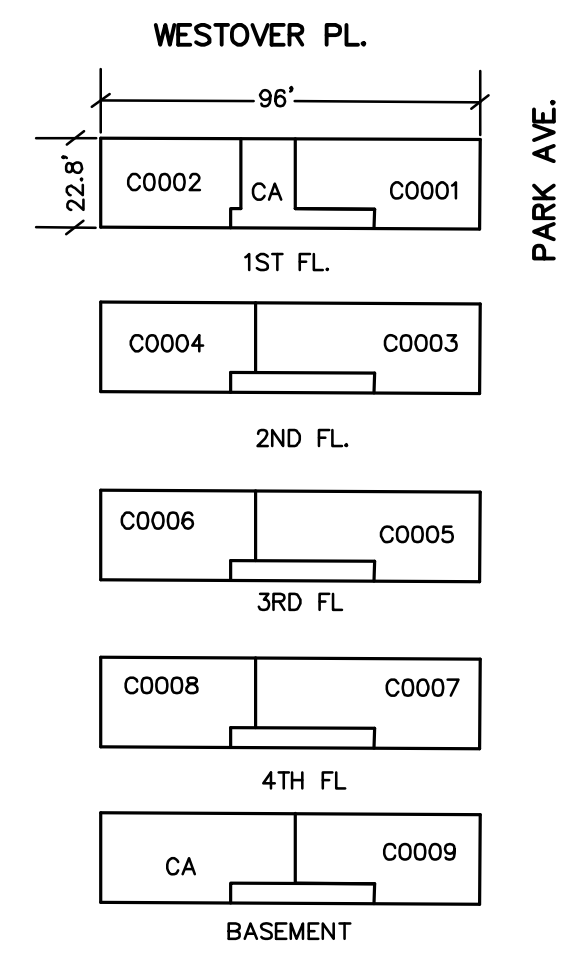


BLOCK 43 LOT 20 WESTOVER CONDO

BLOCK NO.	LOT NO.	QUALIF.	PREVIOUS UNIT NO.	FLOOR	SQ. FT.
43	20 .11 AC. (TOTAL)	C0001	C000A	BASEMENT	719 SQ. FT.
		C0002	C000B		791 SQ. FT.
		C0003	C000C		618 SQ. FT.
		C0101	C0101	1ST FL.	719 SQ. FT.
		C0102	C0102		781 SQ. FT.
		C0103	C0103		791 SQ. FT.
		C0104	C0104		719 SQ. FT.
		C0201	C0201	2ND FL.	554 SQ. FT.
		C0202	C0202		791 SQ. FT.
		C0203	C0203	2ND FL.	791 SQ. FT.
		C0204	C0204		554 SQ. FT.
		C0205	C0205	3RD FL.	519 SQ. FT.
		C0301	C0301		554 SQ. FT.
		C0302	C0302		791 SQ. FT.
		C0303	C0303	3RD FL.	791 SQ. FT.
		C0304	C0304		554 SQ. FT.
		C0305	C0305	3RD FL.	519 SQ. FT.
		C0401	C0401		554 SQ. FT.
		C0402	C0402	4TH FL.	791 SQ. FT.
		C0403	C0403		791 SQ. FT.
		C0404	C0404	4TH FL.	554 SQ. FT.
		C0405	C0405		519 SQ. FT.
		C0501	C0501	5TH FL.	554 SQ. FT.
		C0502	C0502		791 SQ. FT.
		C0503	C0503	5TH FL.	791 SQ. FT.
		C0504	C0504		554 SQ. FT.
		C0505	C0505	519 SQ. FT.	

BLOCK 43
LOT 20
5 STORY CONDOMINIUM
W/BASEMENT

SEE TAX MAP SHEET 8

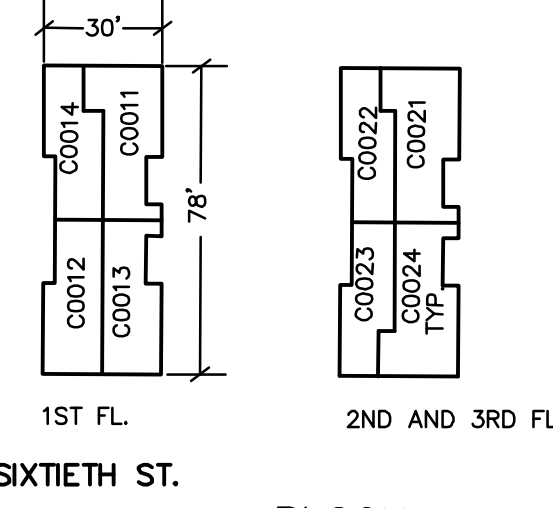


BLOCK 44 LOT 7

BLOCK NO.	LOT NO.	QUALIF.	FLOOR	SQ. FT.
44	7 .06 AC. (TOTAL)	C0001	1ST FL.	717 SQ. FT.
		C0002		930 SQ. FT.
		C0003	2ND FL.	718 SQ. FT.
		C0004		1009 SQ. FT.
		C0005	3RD FL.	718 SQ. FT.
		C0006		1009 SQ. FT.
		C0007	4TH FL.	718 SQ. FT.
		C0008		1009 SQ. FT.
		C0009	BASEMENT	807 SQ. FT.

BLOCK 44
LOT 7
4 STORY
W/BASEMENT

SEE TAX MAP SHEET 8

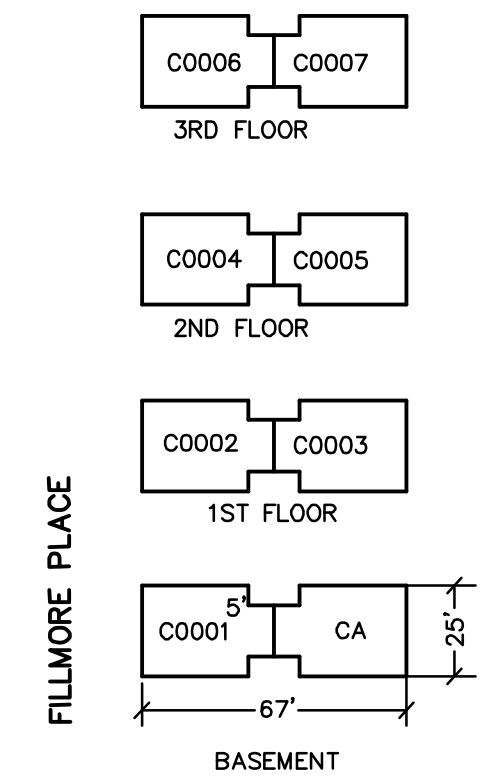


BLOCK 44 LOT 15

BLOCK NO.	LOT NO.	QUALIF.	PREVIOUS UNIT NO.	FLOOR	SQ. FT.
44	15 .07 AC. (TOTAL)	C0011	C00A1	1ST FL.	528 SQ. FT.
		C0012	C00A2		434 SQ. FT.
		C0013	C00A3	2ND FL.	420 SQ. FT.
		C0014	C00A4		414 SQ. FT.
		C0021	C00B1	2ND FL.	528 SQ. FT.
		C0022	C00B2		434 SQ. FT.
		C0023	C00B3	2ND FL.	434 SQ. FT.
		C0024	C00B4		528 SQ. FT.
		C0031	C00C1	3RD FL.	528 SQ. FT.
		C0032	C00C2		434 SQ. FT.
		C0033	C00C3	3RD FL.	434 SQ. FT.
		C0034	C00C4		528 SQ. FT.

BLOCK 44
LOT 15
3 STORY

SEE TAX MAP SHEET 8



BLOCK 46 LOT 6


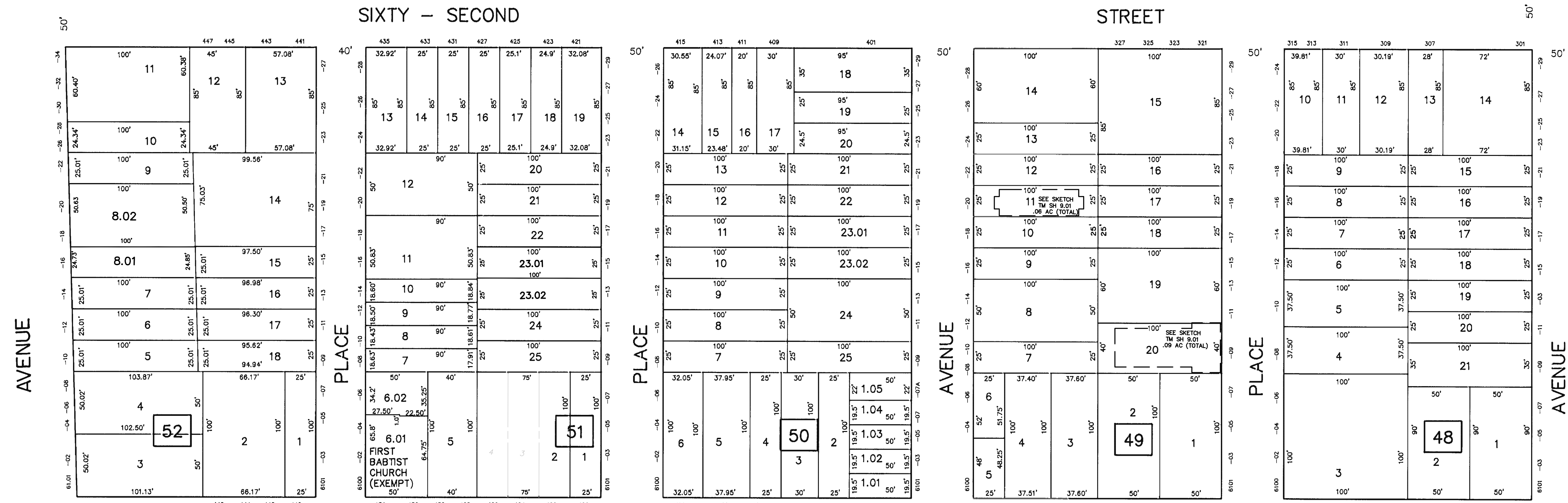
BLOCK NO.	LOT NO.	QUALIF.	FLOOR	SQ. FT.
46	6 .06 AC. (TOTAL)	C0001	BASEMENT	607 SQ. FT.
		C0002	1ST FL.	752 SQ. FT.
		C0003		591 SQ. FT.
		C0004	2ND FL.	760 SQ. FT.
		C0005		755 SQ. FT.
		C0006	3RD FL.	760 SQ. FT.
		C0007		755 SQ. FT.

BLOCK 46
LOT 6
3 STORY W/BASEMENT

SEE TAX MAP SHEET 8

TAX MAP
WEST NEW YORK
HUDSON COUNTY, NEW JERSEY
SCALE : 1"= 50' DATE: APRIL 2014
MICHAEL J. MCGURL, P.L.S.
CME ASSOCIATES
3141 BORDENTOWN AVENUE, PARLIN
NEW JERSEY, 08859

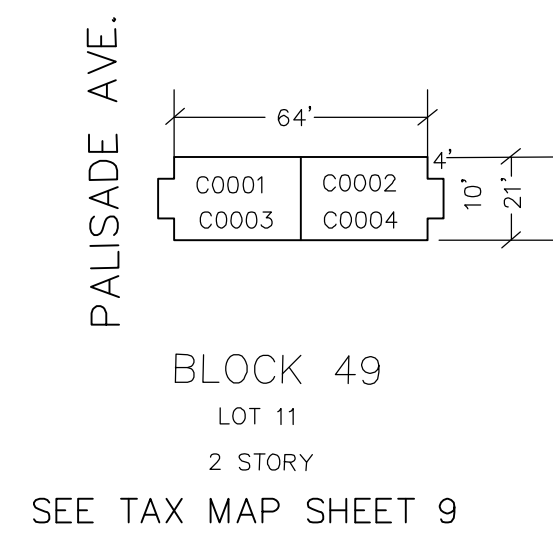
This sheet has been drawn using Computer Aided Drafting/Design (CAD/D).



This sheet is a scanned copy of the tax map originally prepared by Joseph M. Lynch, P.E., P.L.S. of Mayo, Lynch and Associates October 15, 1987. The original approved map is on file in the office of C.M.E. Associates.

This sheet was formally certified on September 4, 1990 Assigned Serial No. 712 Signed by: James J. Coll, CTA and Ivan Hofkwojcz, CTA

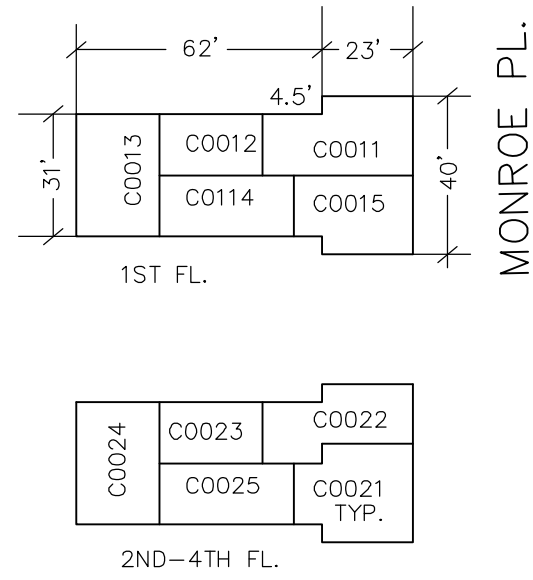
TAX MAP
TOWN OF WEST NEW YORK
 HUDSON COUNTY NEW JERSEY
 SCALE: 1" = 50' OCTOBER 15, 1987
JOSEPH M. LYNCH, P.E., P.L.S.
MAYO, LYNCH AND ASSOC., INC.
 615 WASHINGTON STREET
 HOBOKEN, NJ 07030
TO SHOW CONDITIONS AS OF 4/2014



BLOCK NO.	LOT NO.	QUALIF.	FLOOR	SQ. FT.
49	11 .06 AC. (TOTAL)	C0001	1ST FL.	1093 SQ. FT.
		C0002	1ST FL.	871 SQ. FT.
		C0003	2ND FL.	558 SQ. FT.
		C0004	2ND FL.	554 SQ. FT.

BLOCK 49
LOT 11
2 STORY

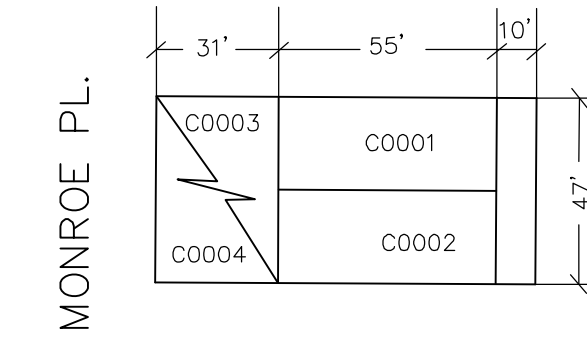
SEE TAX MAP SHEET 9



BLOCK NO.	LOT NO.	QUALIF.	PREVIOUS UNIT NO.	FLOOR	SQ. FT.
49	20 .09 AC. (TOTAL)	C0011	C001A	1ST FL.	753 SQ. FT.
		C0012	C001B	1ST FL.	675 SQ. FT.
		C0013	C001C	1ST FL.	646 SQ. FT.
		C0014	C001D	1ST FL.	700 SQ. FT.
		C0015	C005A	1ST FL.	598 SQ. FT.
		C0021	C002A	2ND FL.	789 SQ. FT.
		C0022	C002B	2ND FL.	796 SQ. FT.
		C0023	C002C	2ND FL.	675 SQ. FT.
		C0024	C002D	2ND FL.	646 SQ. FT.
		C0025	C005B	2ND FL.	700 SQ. FT.

BLOCK 49
LOT 20
4 STORY

SEE TAX MAP SHEET 9

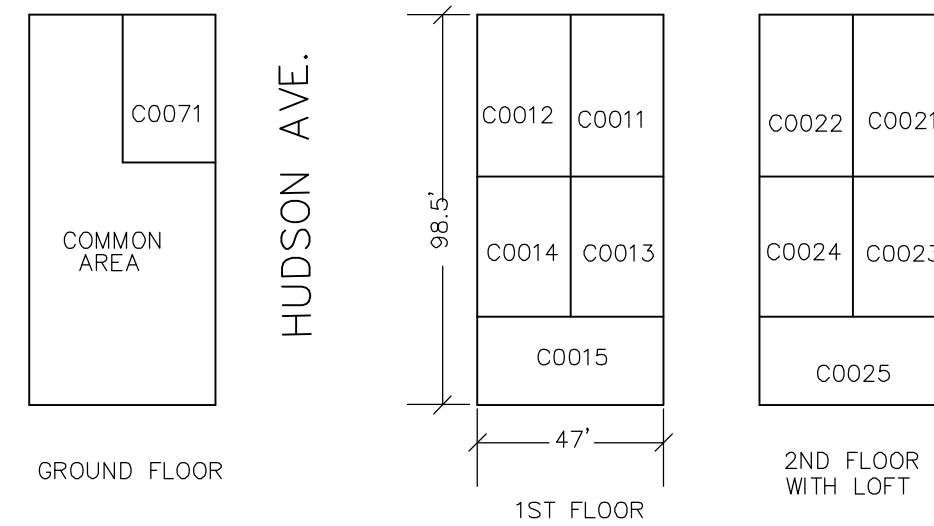


BLOCK NO.	LOT NO.	QUALIF.	FLOOR	SQ. FT.
53	9 .17 AC. (TOTAL)	C0001	1ST FL.	1296 SQ. FT.
		C0002	1ST FL.	1664 SQ. FT.
		C0003	2ND FL.	856 SQ. FT.
		C0004	2ND FL.	1396 SQ. FT.

BLOCK 53
LOT 9
FRONT 2 STORY - BACK 1 STORY

SEE TAX MAP SHEET 9

SIXTY-FIRST ST.

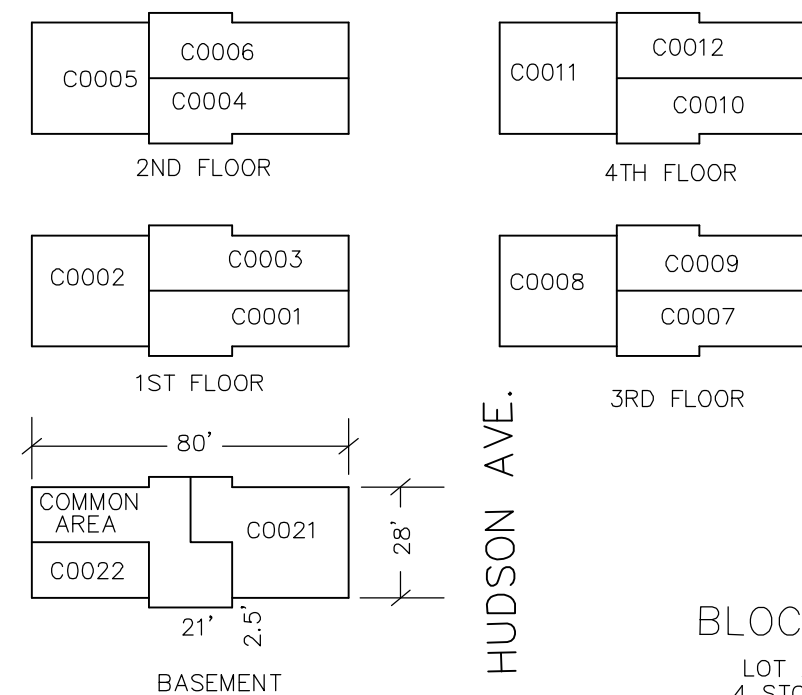


BLOCK 53
LOTS 16 AND 17
2 STORY

SEE TAX MAP SHEET 9

BLOCK NO.	LOT NO.	QUALIF.	PREVIOUS UNIT NO.	FLOOR	SQ. FT.
53	16,17 .12 AC. (TOTAL)	C0011	C001A	1ST FL.	745 SQ. FT.
		C0012	C001B	1ST FL.	745 SQ. FT.
		C0013	C001C	1ST FL.	778 SQ. FT.
		C0014	C001D	1ST FL.	778 SQ. FT.
		C0015	C001E	1ST FL.	809 SQ. FT.
		C0021	C002A	2ND FL. WITH LOFT	1428 SQ. FT.
		C0022	C002B	2ND FL. WITH LOFT	1428 SQ. FT.
		C0023	C002C	2ND FL. WITH LOFT	1509 SQ. FT.
		C0024	C002D	2ND FL. WITH LOFT	1509 SQ. FT.
		C0025	C002E	2ND FL. WITH LOFT	1715 SQ. FT.
		C0026	C002F	2ND FL. WITH LOFT	1715 SQ. FT.
		C0027	C002G	2ND FL. WITH LOFT	778 SQ. FT.
		C0028	C002H	2ND FL. WITH LOFT	778 SQ. FT.
		C0029	C002I	2ND FL. WITH LOFT	778 SQ. FT.

BLOCK 53 LOT 16 AND 17



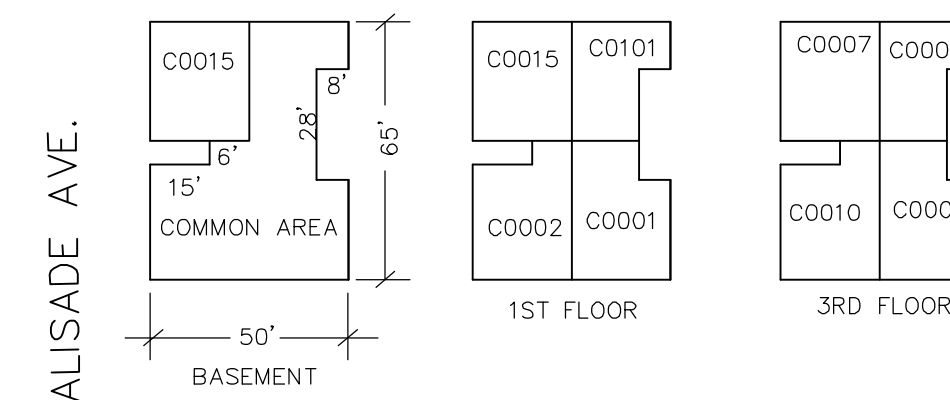
BLOCK 53
LOT 24
4 STORY W/BASEMENT

SEE TAX MAP SHEET 9

BLOCK NO.	LOT NO.	QUALIF.	PREVIOUS UNIT NO.	FLOOR	SQ. FT.
53	24 .08 AC. (TOTAL)	C0001	C0001	1ST FL.	642 SQ. FT.
		C0002	C0002	1ST FL.	582 SQ. FT.
		C0003	C0003	1ST FL.	642 SQ. FT.
		C0004	C0004	1ST FL.	642 SQ. FT.
		C0005	C0005	2ND FL.	582 SQ. FT.
		C0006	C0006	2ND FL.	642 SQ. FT.
		C0007	C0007	2ND FL.	642 SQ. FT.
		C0008	C0008	3RD FL.	582 SQ. FT.
		C0009	C0009	3RD FL.	642 SQ. FT.
		C0010	C0010	3RD FL.	642 SQ. FT.
		C0011	C0011	4TH FL.	582 SQ. FT.
		C0012	C0012	4TH FL.	642 SQ. FT.
		C0021	C00B1	BASEMENT	556 SQ. FT.
		C0022	C00B2	BASEMENT	346 SQ. FT.

BLOCK 53 LOT 24

SIXTY-FIRST ST.

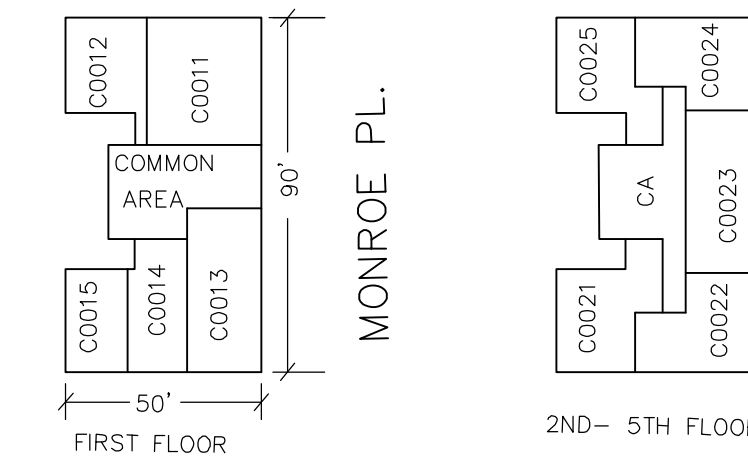


BLOCK 54
LOT 14.02
4 STORY W/BASEMENT

SEE TAX MAP SHEET 9

BLOCK NO.	LOT NO.	QUALIF.	PREVIOUS UNIT NO.	FLOOR	SQ. FT.
54	14.02 .08 AC. (TOTAL)	C0001	C0001	1ST FL.	506 SQ. FT.
		C0002	C0001	1ST FL.	676 SQ. FT.
		C0003	C0002	1ST FL.	647 SQ. FT.
		C0004	C0003	2ND FL.	643 SQ. FT.
		C0005	C0004	2ND FL.	643 SQ. FT.
		C0006	C0005	2ND FL.	647 SQ. FT.
		C0007	C0006	2ND FL.	647 SQ. FT.
		C0008	C0007	3RD FL.	643 SQ. FT.
		C0009	C0008	3RD FL.	643 SQ. FT.
		C0010	C0009	3RD FL.	647 SQ. FT.
		C0011	C0010	4TH FL.	643 SQ. FT.
		C0012	C0011	4TH FL.	643 SQ. FT.
		C0013	C0012	4TH FL.	643 SQ. FT.
		C0014	C0013	4TH FL.	647 SQ. FT.
C0015	C0014	1ST FL. & BASEMENT COMMERCIAL	1270 SQ. FT.		

BLOCK 54 LOT 14.02



BLOCK 54
LOT 32
5 STORY

SEE TAX MAP SHEET 9

BLOCK NO.	LOT NO.	QUALIF.	PREVIOUS UNIT NO.	FLOOR	SQ. FT.
54	32 .11 AC. (TOTAL)	C0011	C001A	1ST FL.	840 SQ. FT.
		C0012	C001B	1ST FL.	650 SQ. FT.
		C0013	C001C	1ST FL.	425 SQ. FT.
		C0014	C001D	1ST FL.	514 SQ. FT.
		C0015	C001E	1ST FL.	760 SQ. FT.
		C0021	C002A	2ND FL.	757 SQ. FT.
		C0022	C002B	2ND FL.	585 SQ. FT.
		C0023	C002C	2ND FL.	740 SQ. FT.
		C0024	C002D	2ND FL.	605 SQ. FT.
		C0025	C002E	2ND FL.	690 SQ. FT.
		C0031	C003A	3RD FL.	757 SQ. FT.
		C0032	C003B	3RD FL.	595 SQ. FT.
		C0033	C003C	3RD FL.	745 SQ. FT.
		C0034	C003D	3RD FL.	605 SQ. FT.
		C0035	C003E	3RD FL.	690 SQ. FT.
		C0041	C004A	4TH FL.	757 SQ. FT.
		C0042	C004B	4TH FL.	585 SQ. FT.
		C0043	C004C	4TH FL.	740 SQ. FT.
		C0044	C004D	4TH FL.	590 SQ. FT.
		C0045	C004E	4TH FL.	690 SQ. FT.
C0051	C005A	5TH FL.	750 SQ. FT.		
C0052	C005B	5TH FL.	585 SQ. FT.		
C0053	C005C	5TH FL.	740 SQ. FT.		
C0054	C005D	5TH FL.	590 SQ. FT.		
C0055	C005E	5TH FL.	700 SQ. FT.		

BLOCK 54 LOT 32

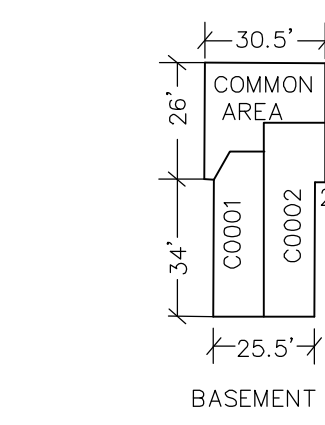
SIXTIETH ST.

BLOCK 54
LOT 34
3 STORY W/ BASEMENT

SEE TAX MAP SHEET 9

BLOCK NO.	LOT NO.	QUALIF.	FLOOR	SQ. FT.
54	34 .06 AC. (TOTAL)	C0001	BASEMENT	338 SQ. FT.
		C0002	BASEMENT	596 SQ. FT.
		C0003	1ST FL.	650 SQ. FT.
		C0004	1ST FL.	650 SQ. FT.
		C0005	2ND FL.	650 SQ. FT.
		C0006	2ND FL.	650 SQ. FT.
		C0007	3RD FL.	650 SQ. FT.
		C0008	3RD FL.	650 SQ. FT.

BLOCK 54 LOT 34



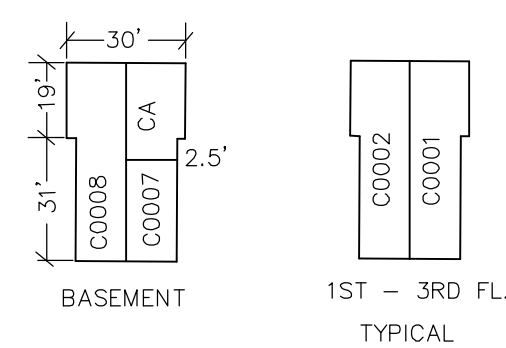
BLOCK 54
LOT 36
3 STORY W/ BASEMENT

SEE TAX MAP SHEET 9

BLOCK NO.	LOT NO.	QUALIF.	PREVIOUS UNIT NO.	FLOOR	SQ. FT.
54	36 .06 AC. (TOTAL)	C0001	C00L1	BASEMENT	338 SQ. FT.
		C0002	C00L2	BASEMENT	596 SQ. FT.
		C1001	C1001	1ST FL.	631 SQ. FT.
		C1002	C1002	1ST FL.	631 SQ. FT.
		C2001	C2001	2ND FL.	642 SQ. FT.
		C3001	C3001	3RD FL.	671 SQ. FT.
C3002	C3002	3RD FL.	671 SQ. FT.		

BLOCK 54 LOT 36

SIXTIETH ST.



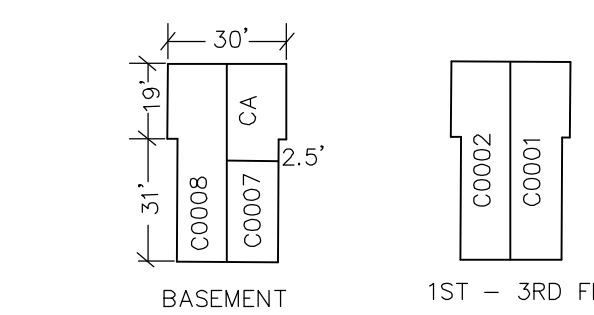
BLOCK 55
LOT 51
3 STORY W/ BASEMENT

SEE TAX MAP SHEET 9

BLOCK NO.	LOT NO.	QUALIF.	FLOOR	SQ. FT.
55	51 .05 AC. (TOTAL)	C0001	1ST FL.	525 SQ. FT.
		C0002	1ST FL.	525 SQ. FT.
		C0003	2ND FL.	565 SQ. FT.
		C0004	2ND FL.	525 SQ. FT.
		C0005	3RD FL.	565 SQ. FT.
		C0006	3RD FL.	525 SQ. FT.
		C0007	BASEMENT	525 SQ. FT.
		C0008	BASEMENT	283 SQ. FT.

BLOCK 55 LOT 51

SIXTIETH ST.



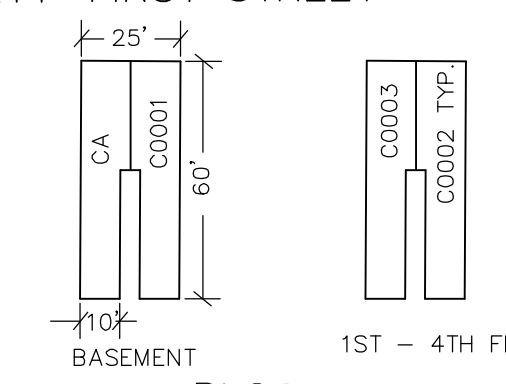
BLOCK 55
LOT 52
3 STORY W/ BASEMENT

SEE TAX MAP SHEET 9

BLOCK NO.	LOT NO.	QUALIF.	FLOOR	SQ. FT.
55	52 .05 AC. (TOTAL)	C0001	1ST FL.	525 SQ. FT.
		C0002	1ST FL.	525 SQ. FT.
		C0003	2ND FL.	525 SQ. FT.
		C0004	2ND FL.	565 SQ. FT.
		C0005	3RD FL.	525 SQ. FT.
		C0006	3RD FL.	565 SQ. FT.
		C0007	BASEMENT	283 SQ. FT.
		C0008	BASEMENT	525 SQ. FT.

BLOCK 55 LOT 52

SIXTY-FIRST STREET



BLOCK 55
LOT 27
4 STORY W/ BASEMENT

SEE TAX MAP SHEET 9

BLOCK NO.	LOT NO.	QUALIF.	FLOOR	SQ. FT.
55	27 .05 AC. (TOTAL)	C0001	BASEMENT	393 SQ. FT.
		C0002	1ST FL.	515 SQ. FT.
		C0003	1ST FL.	515 SQ. FT.
		C0004	2ND FL.	535 SQ. FT.
		C0005	2ND FL.	535 SQ. FT.
		C0006	3RD FL.	535 SQ. FT.
		C0007	3RD FL.	535 SQ. FT.
		C0008	4TH FL.	535 SQ. FT.
		C0009	4TH FL.	535 SQ. FT.

BLOCK 55 LOT 27

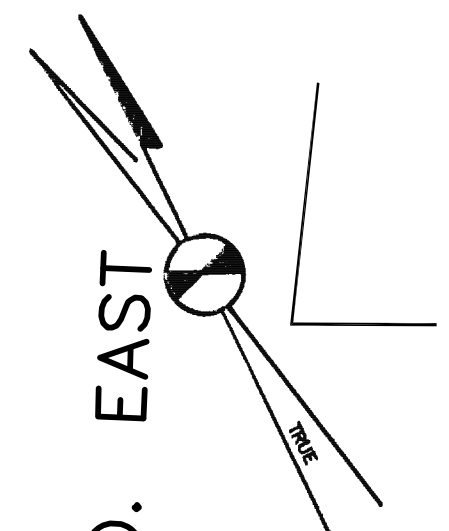
TAX MAP
WEST NEW YORK
HUDSON COUNTY, NEW JERSEY
SCALE : 1"= 50' DATE: APRIL 2014
MICHAEL J. McGURL, P.L.S.
CME ASSOCIATES
3141 BORDENTOWN AVENUE, PARLIN
NEW JERSEY, 08859

This sheet has been drawn using Computer Aided Drafting/Design (CAD/D).

TO SHOW CONDITIONS AS OF 4/2014

SHEET 7

SHEET 8



HILLSIDE ROAD

MEMORIAL BLVD. EAST

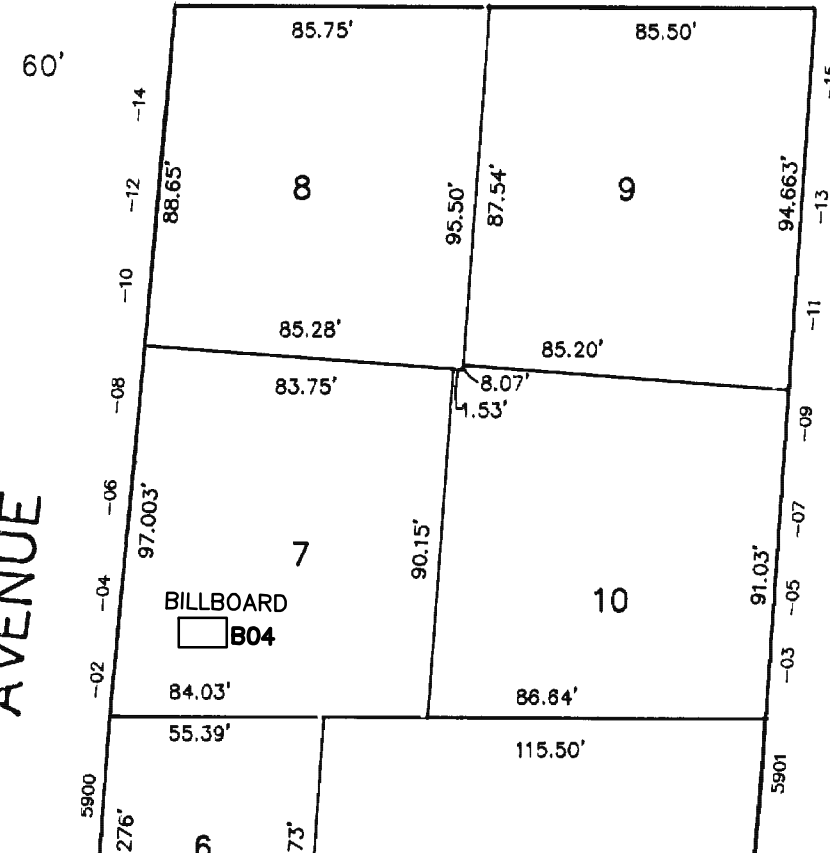
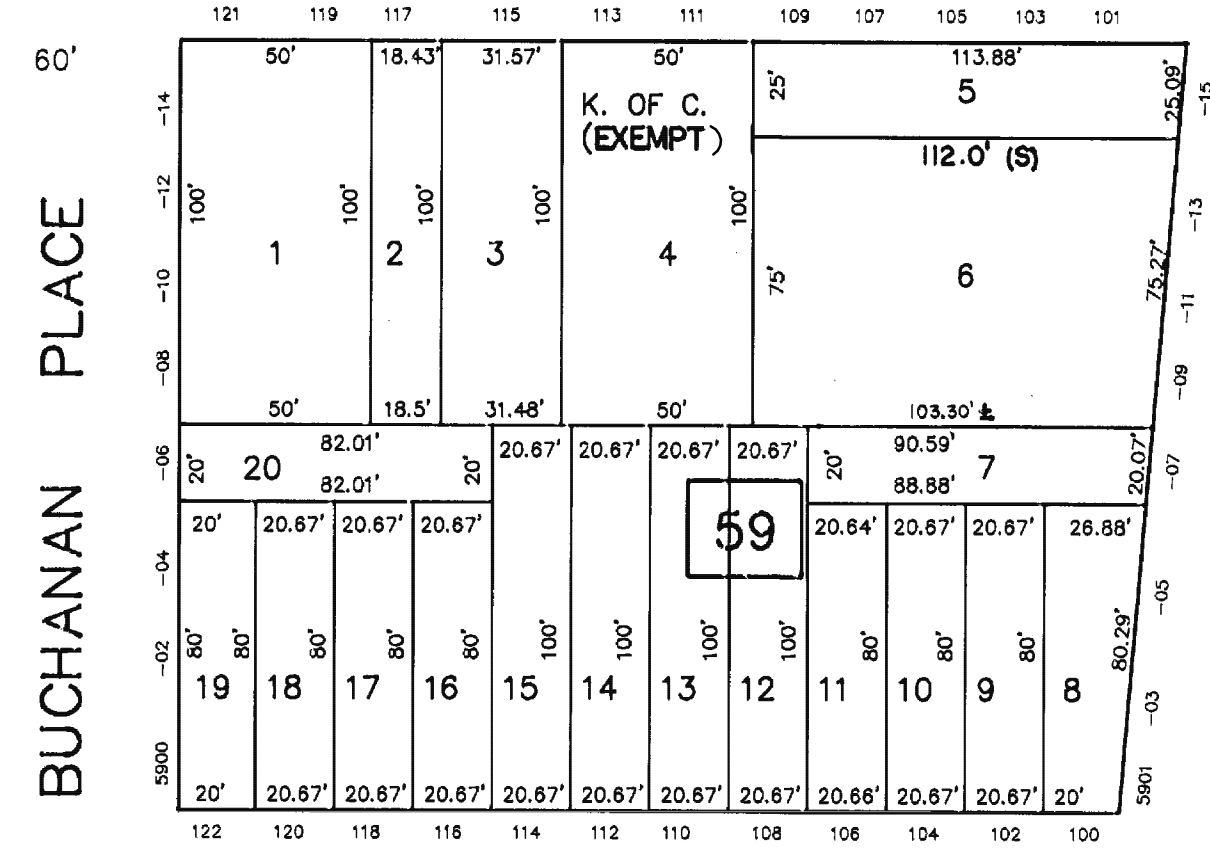
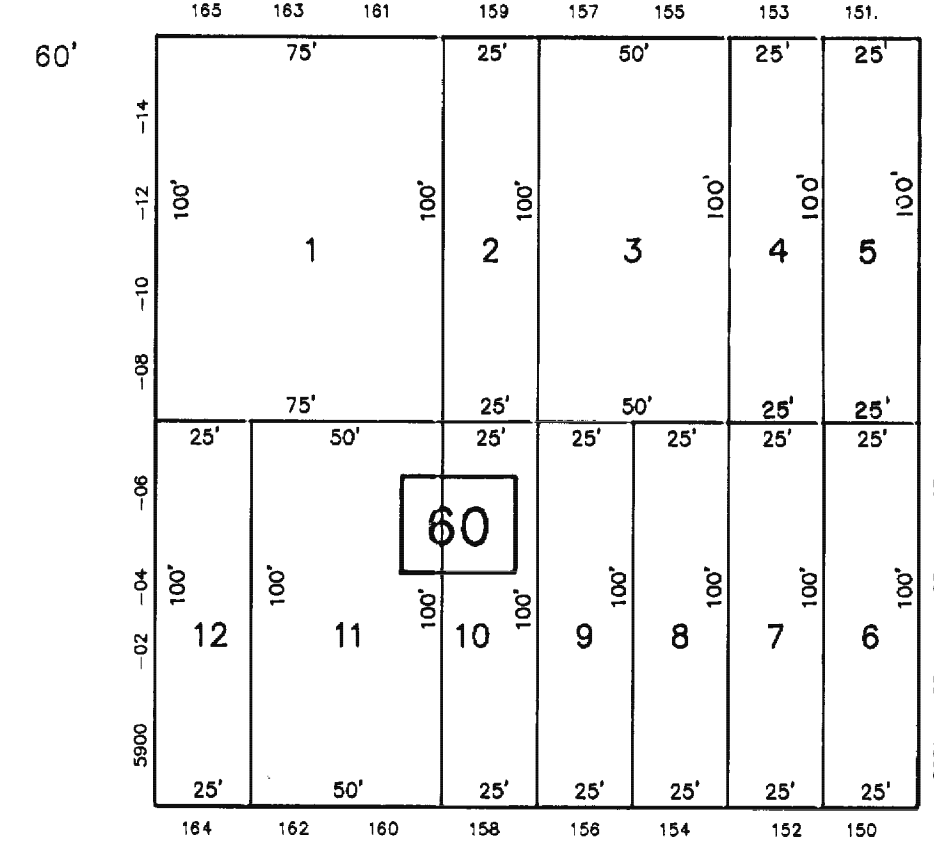

KENNEDY

JOHN FITZGERALD

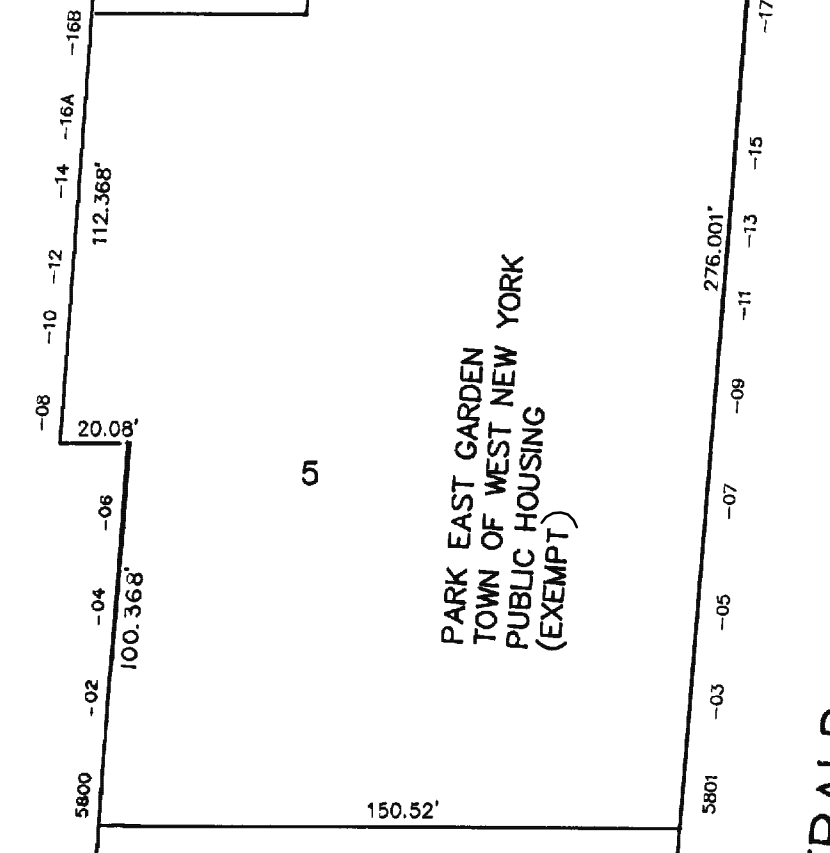
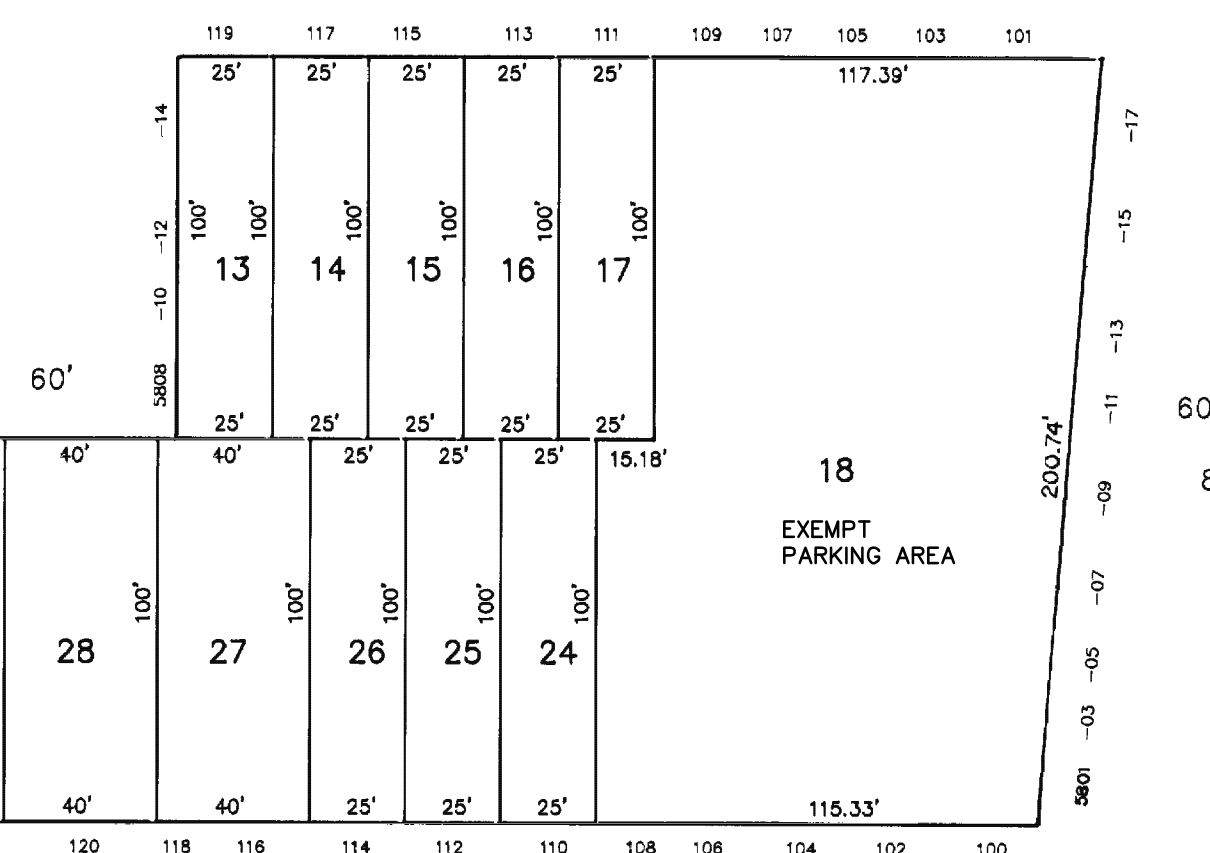
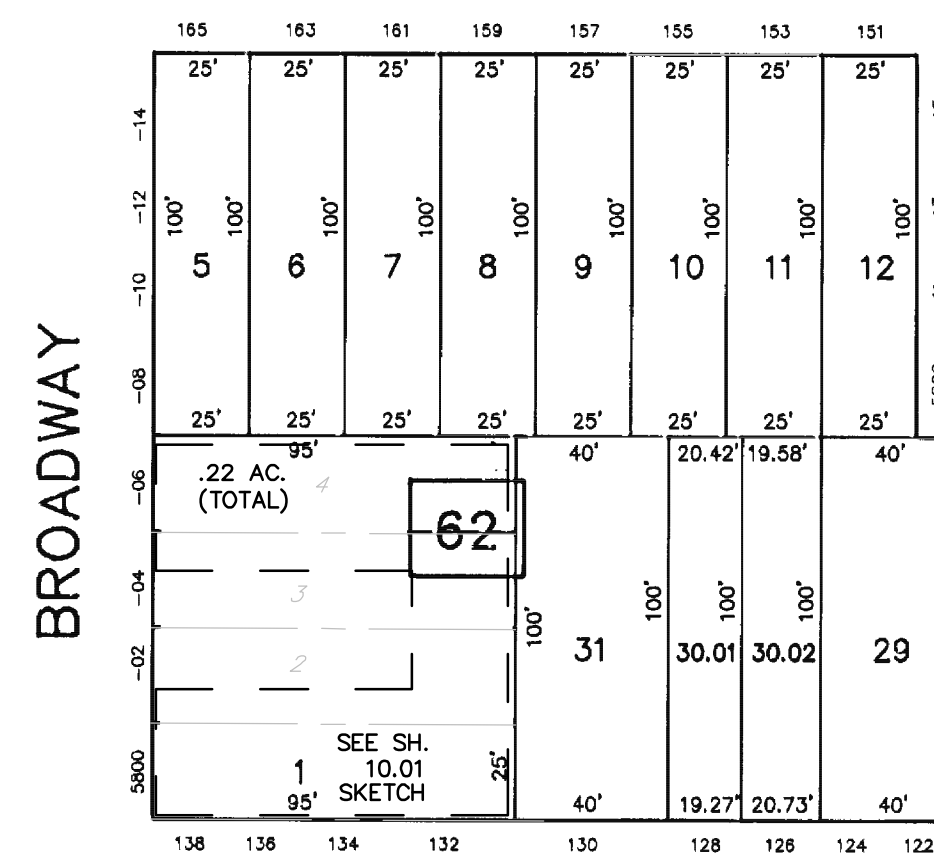
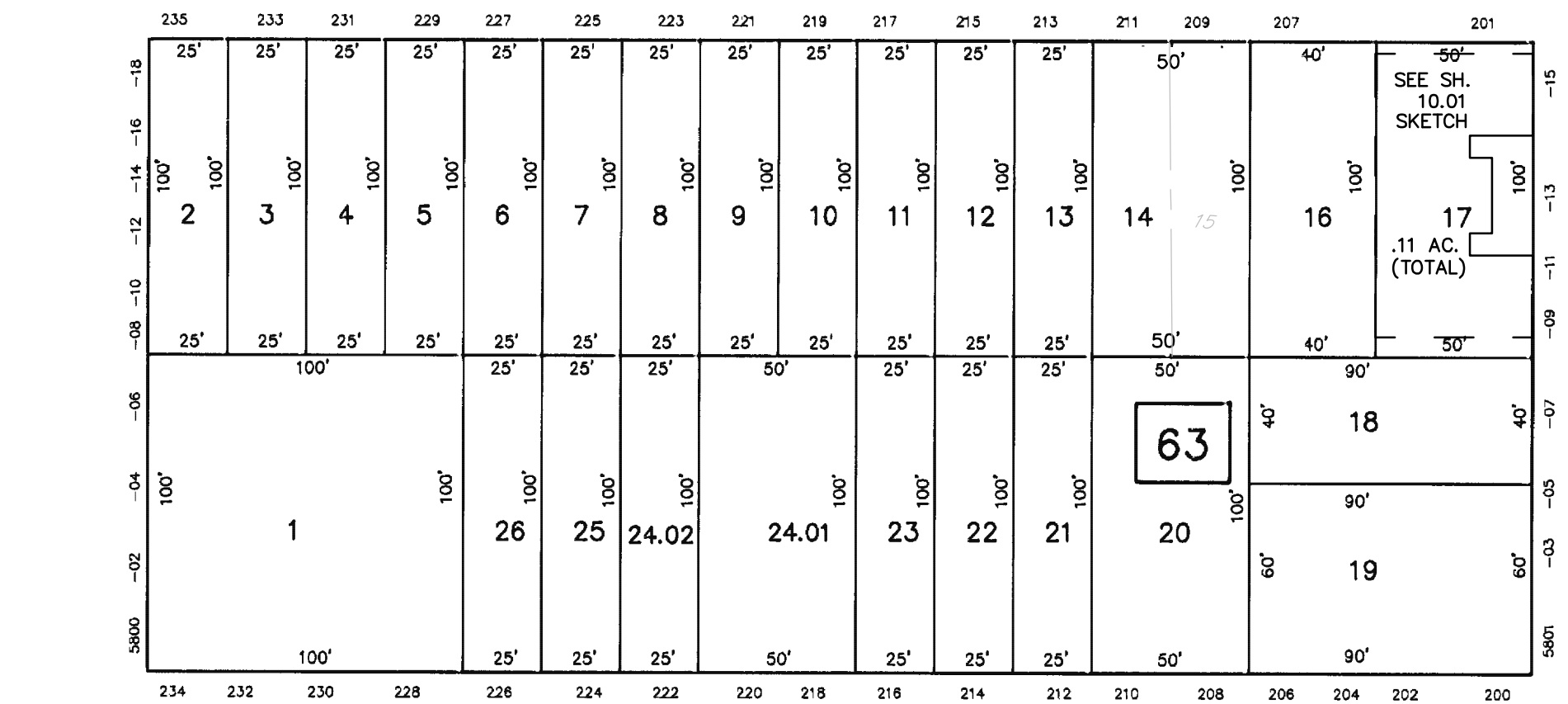
SHEET 30

FILLMORE PL.

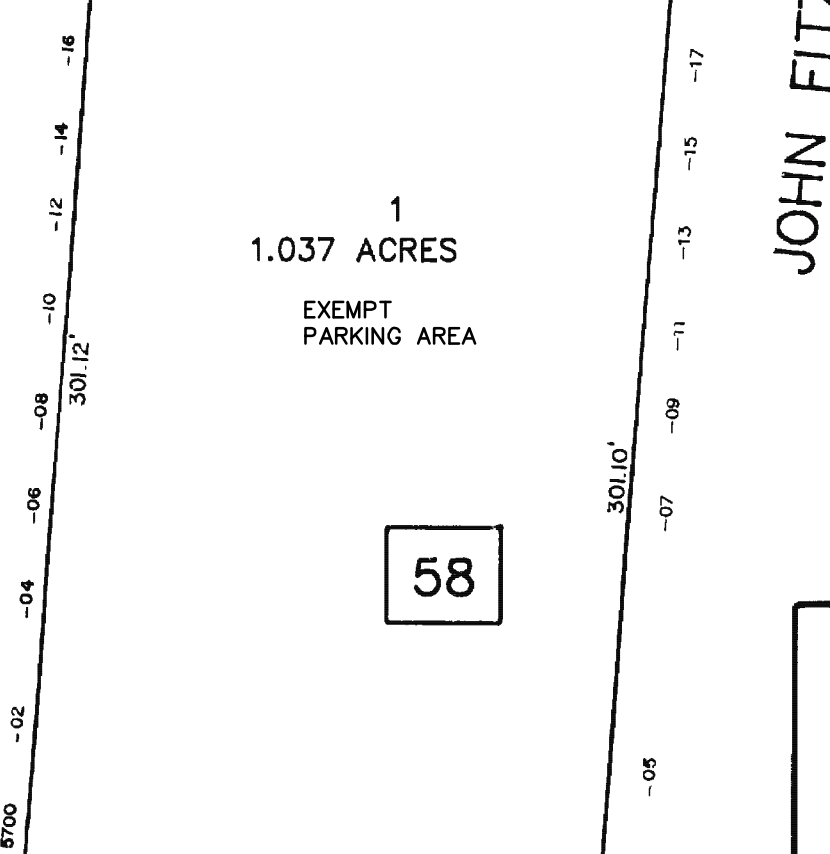
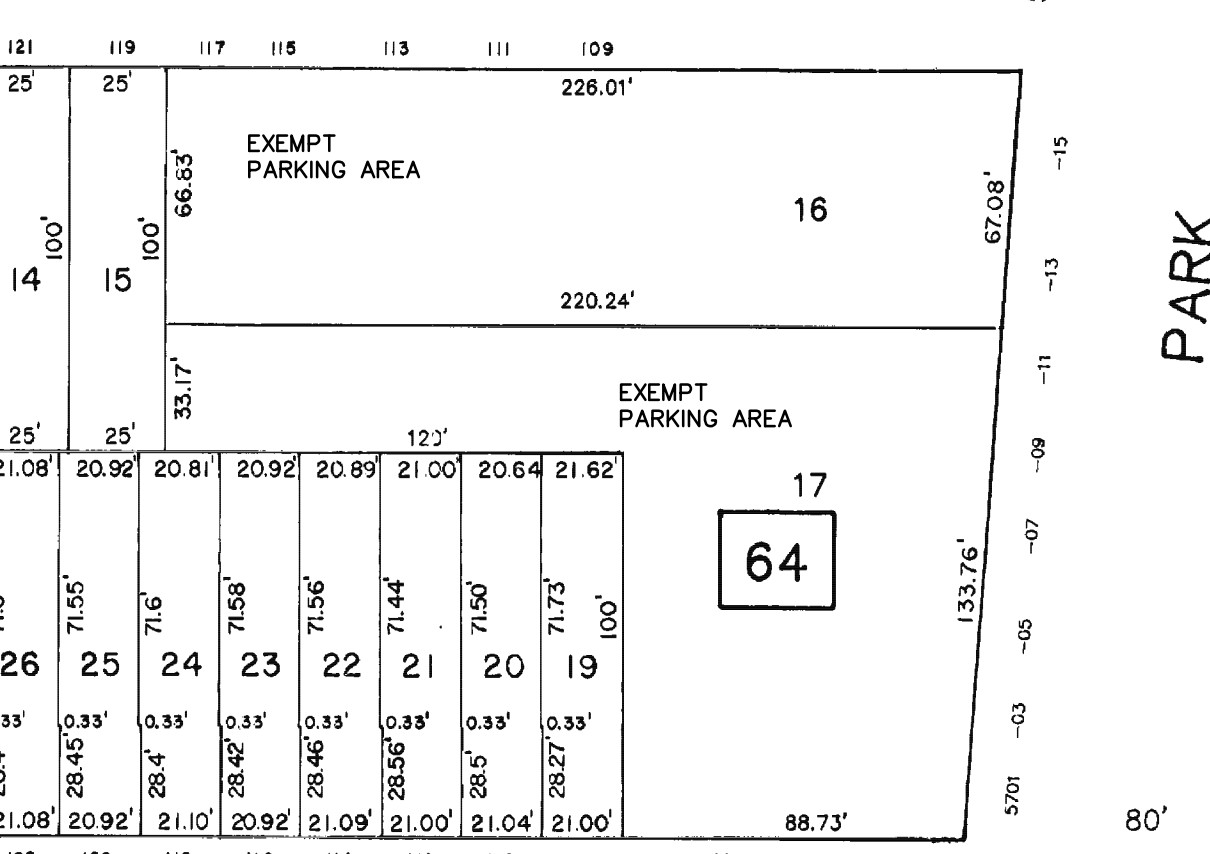
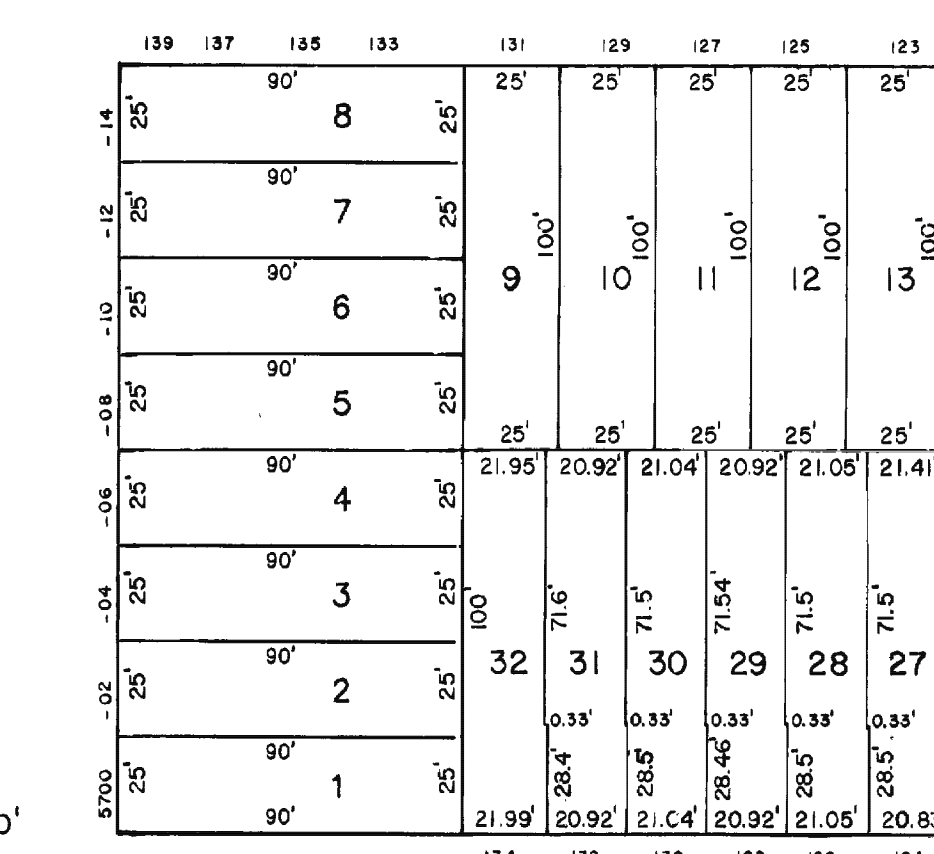
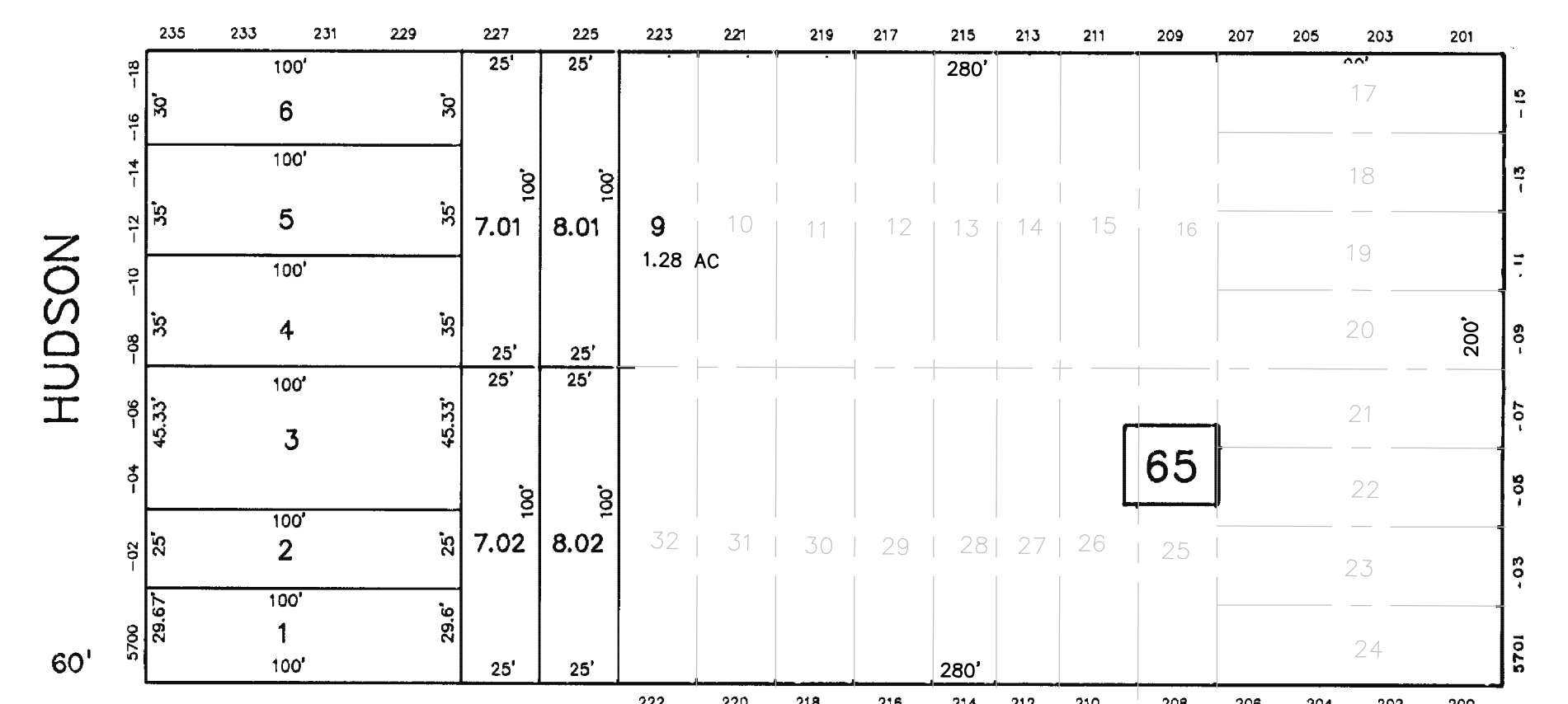
SIXTIETH STREET



FIFTY - NINTH STREET



FIFTY - EIGHTH STREET



FIFTY - SEVENTH STREET

STREET

STREET

STREET

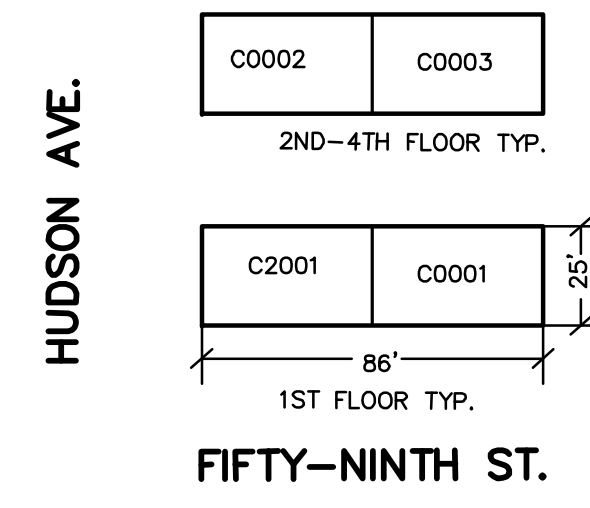
TAX MAP
TOWN OF WEST NEW YORK
 HUDSON COUNTY NEW JERSEY
 SCALE: 1" = 50' OCTOBER 15, 1987
JOSEPH M. LYNCH, P.E., P.L.S.
MAYO, LYNCH AND ASSOC., INC.
 615 WASHINGTON STREET
 HOBOKEN, NJ 07030

This sheet is a scanned copy of the tax map originally prepared by Joseph M. Lynch, P.E., P.L.S., of Mayo, Lynch and Associates October 15, 1987. The original approved map is on file in the office of C.M.E. Associates.

TO SHOW CONDITIONS AS OF 4/2014

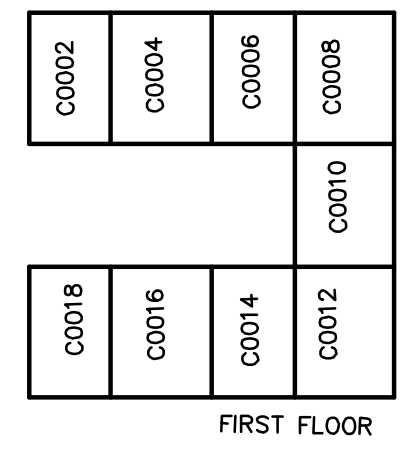
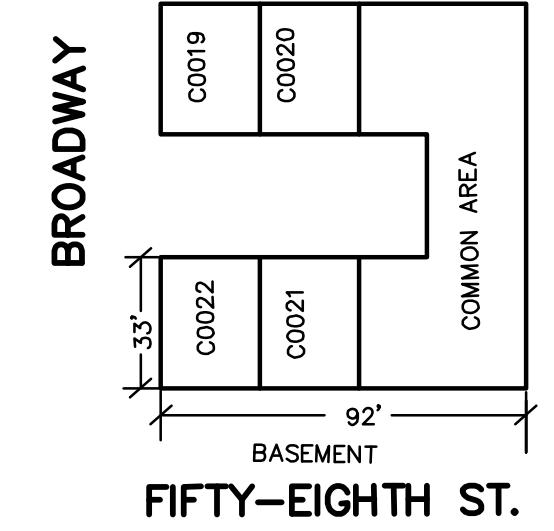
SHEET 12

SHEET 11

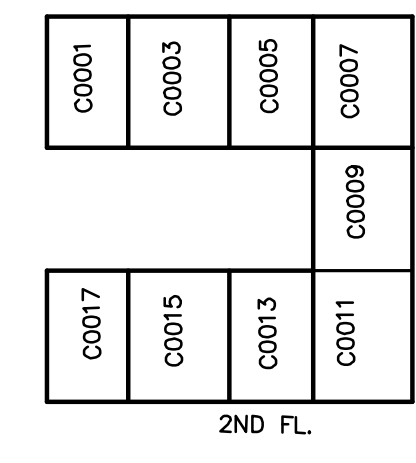


BLOCK 61
LOT 1
4 STORY W/BASEMENT
SEE TAX MAP SHEET 10

BLOCK NO.	LOT NO.	QUALIF.	PREVIOUS UNIT NO.	FLOOR	SQ. FT.
61	1 .06 AC. (TOTAL)	C0001	C0001	1ST FL.	880 SQ. FT.
		C0002	C0002	2ND FL.	880 SQ. FT.
		C0003	C0003	2ND FL.	880 SQ. FT.
		C0004	C0004	3RD FL.	880 SQ. FT.
		C0005	C0005	3RD FL.	880 SQ. FT.
		C0006	C0006	4TH FL.	880 SQ. FT.
		C0007	C0007	4TH FL.	880 SQ. FT.
		C0315	C000M	BASEMENT	594 SQ. FT.
		C2001	CB001	COMMERCIAL 1ST FL.	875 SQ. FT.

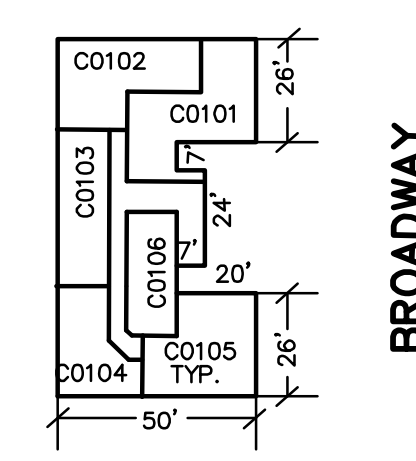


BLOCK 62
LOT 1-4
2 STORY W/BASEMENT
SEE TAX MAP SHEET 10



BLOCK NO.	LOT NO.	QUALIF.	FLOOR	SQ. FT.
62	1-4 .22 AC. (TOTAL)	C0002	1ST FL.	640 SQ. FT.
		C0004		640 SQ. FT.
		C0006		640 SQ. FT.
		C0008		640 SQ. FT.
		C0010		592 SQ. FT.
		C0012		640 SQ. FT.
		C0014		640 SQ. FT.
		C0016		640 SQ. FT.
		C0018		640 SQ. FT.
		C0001		2ND FL.
		C0003	688 SQ. FT.	
		C0005	688 SQ. FT.	
		C0007	710 SQ. FT.	
		C0009	632 SQ. FT.	
		C0011	688 SQ. FT.	
		C0013	688 SQ. FT.	
		C0015	688 SQ. FT.	
		C0017	688 SQ. FT.	
		C0019	318 SQ. FT.	
		C0020	BASEMENT	318 SQ. FT.
		C0021		318 SQ. FT.
		C0022		318 SQ. FT.

FIFTY-NINTH ST.

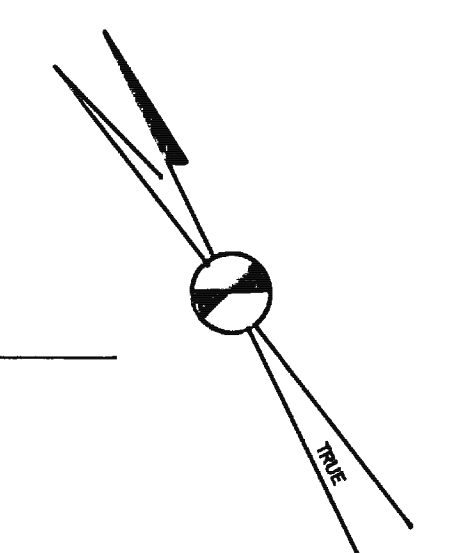


BLOCK 63
LOT 17
4 STORY & BASEMENT
SEE TAX MAP SHEET 10

BLOCK NO.	LOT NO.	QUALIF.	FLOOR	SQ. FT.
63	17 .11 AC. (TOTAL)	C0101	1ST FL.	554 SQ. FT.
		C0102	1ST FL.	1066 SQ. FT.
		C0103	1ST FL.	1039 SQ. FT.
		C0104	1ST FL. & BASEMENT	990 SQ. FT.
		C0105		927 SQ. FT.
		C0106	1ST FL.	473 SQ. FT.
		C0201	2ND FL.	554 SQ. FT.
		C0202		556 SQ. FT.
		C0203		475 SQ. FT.
		C0204		461 SQ. FT.
		C0205		573 SQ. FT.
		C0206		474 SQ. FT.
		C0301	3RD fl.	554 SQ. FT.
		C0302		556 SQ. FT.
		C0303		475 SQ. FT.
		C0304		461 SQ. FT.
		C0305		573 SQ. FT.
		C0306		474 SQ. FT.
		C0401	4TH fl.	554 SQ. FT.
		C0402		556 SQ. FT.
C0403	475 SQ. FT.			
C0404	461 SQ. FT.			
C0405	573 SQ. FT.			
C0406	474 SQ. FT.			

This sheet has been drawn using Computer Aided Drafting/Design (CAD/D).

TAX MAP
WEST NEW YORK
HUDSON COUNTY, NEW JERSEY
SCALE : 1"= 50' DATE: APRIL 2014
MICHAEL J. MCGURL, P.L.S.
CME ASSOCIATES
3141 BORDENTOWN AVENUE, PARLIN
NEW JERSEY, 08859

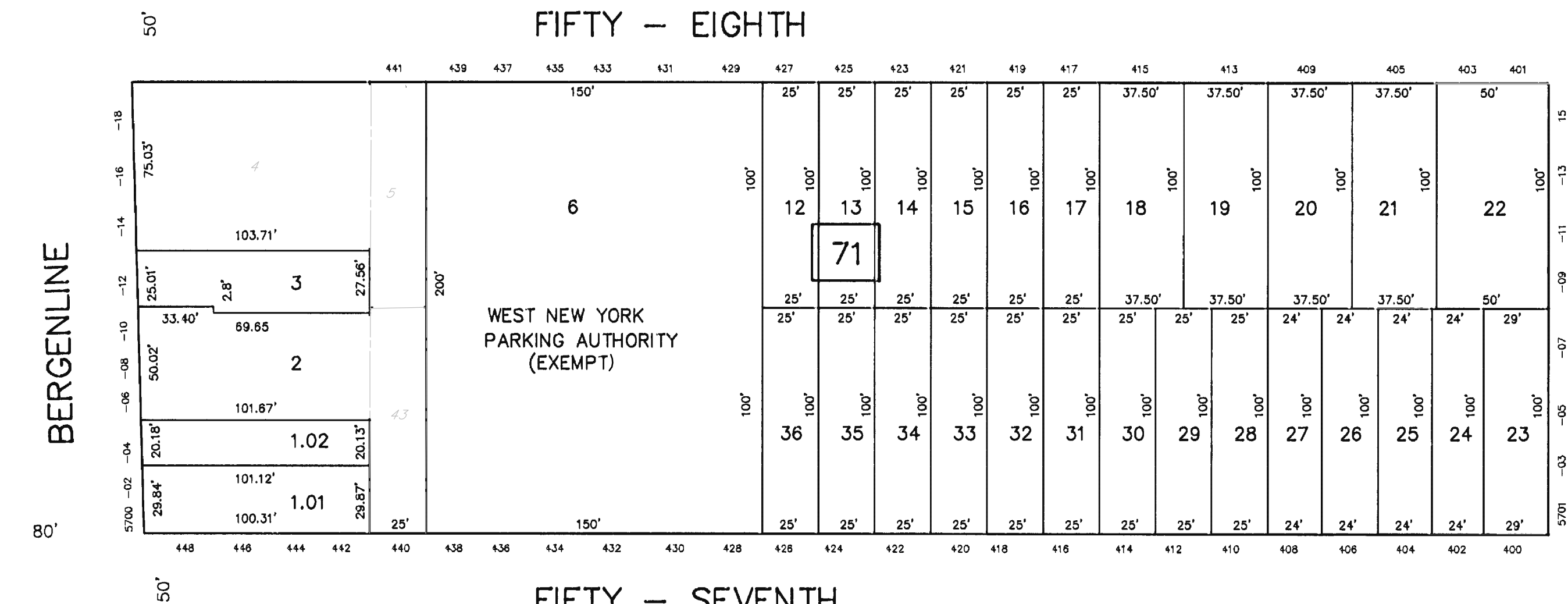
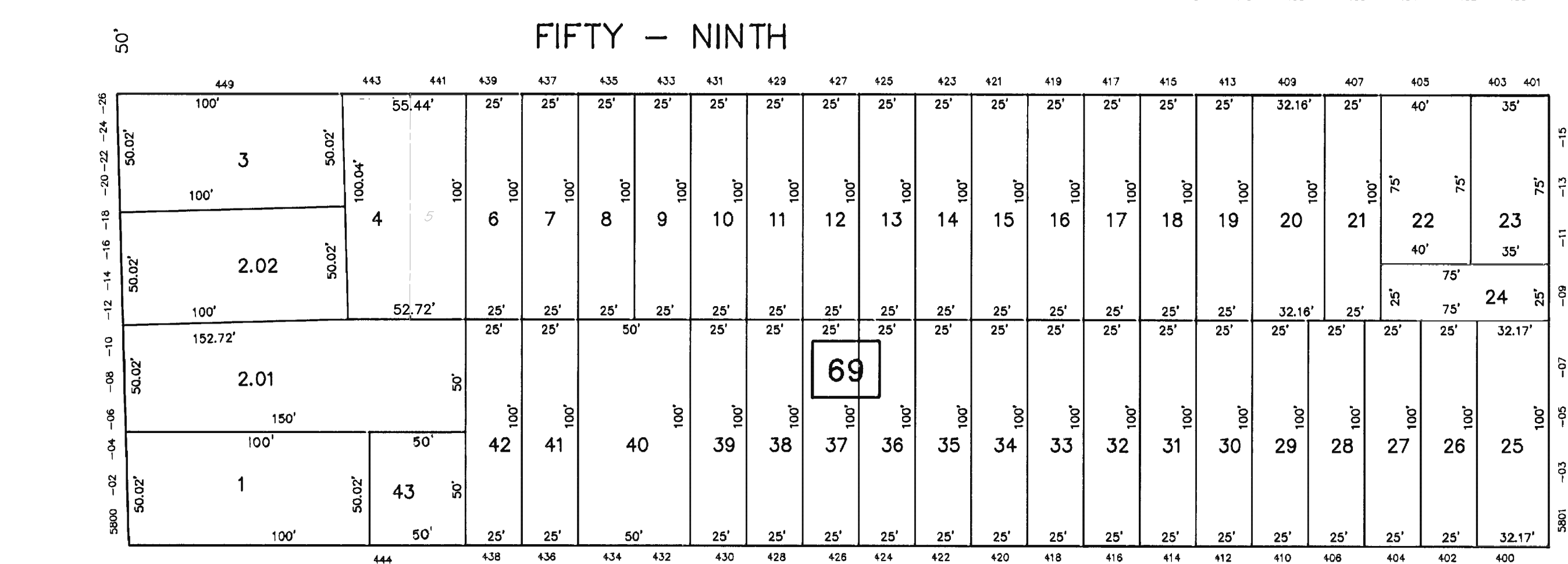
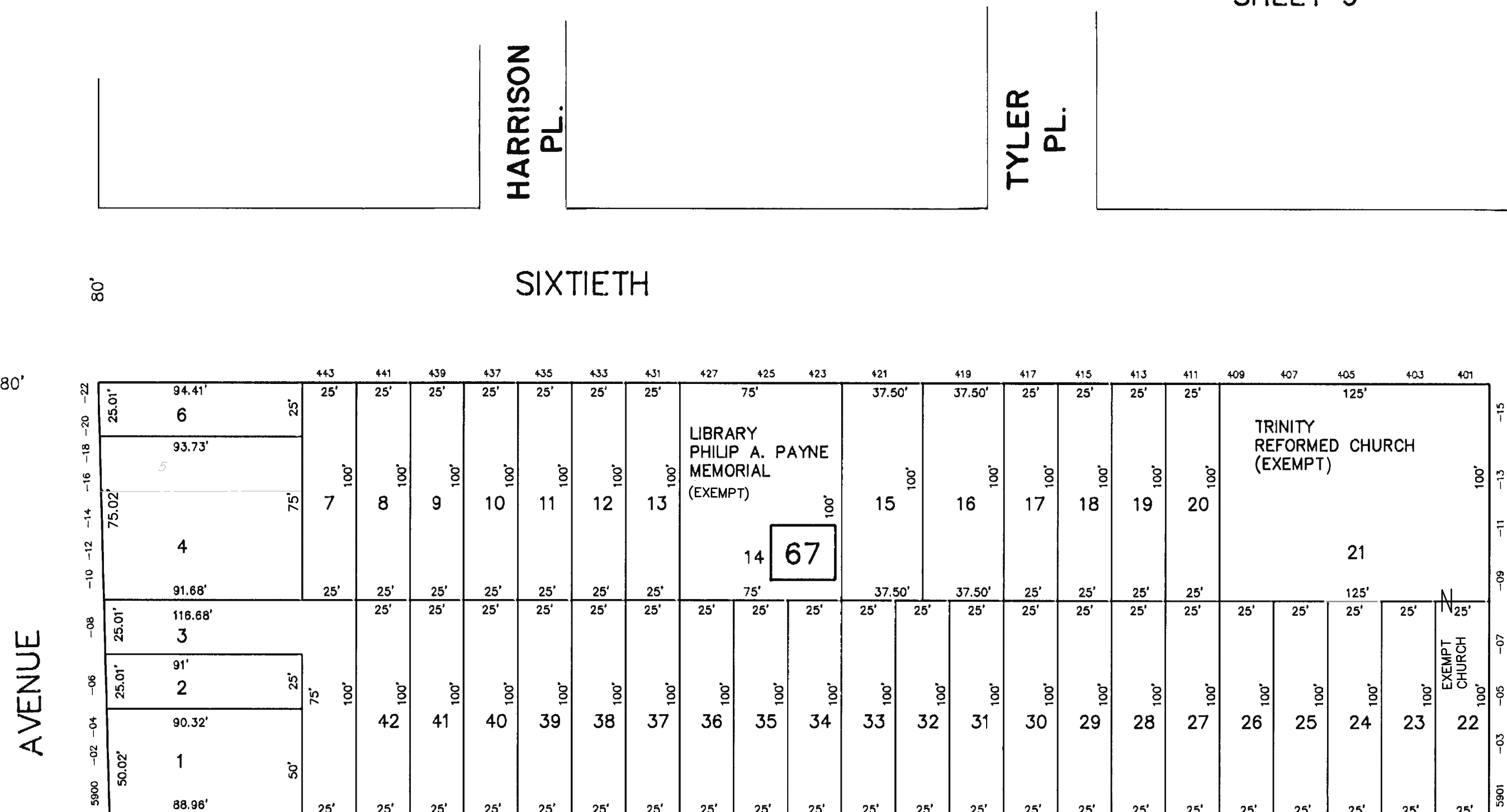


SIXTIETH

STREET

FIFTY-NINTH

STREET



SHEET 22

FIFTY-SEVENTH

STREET

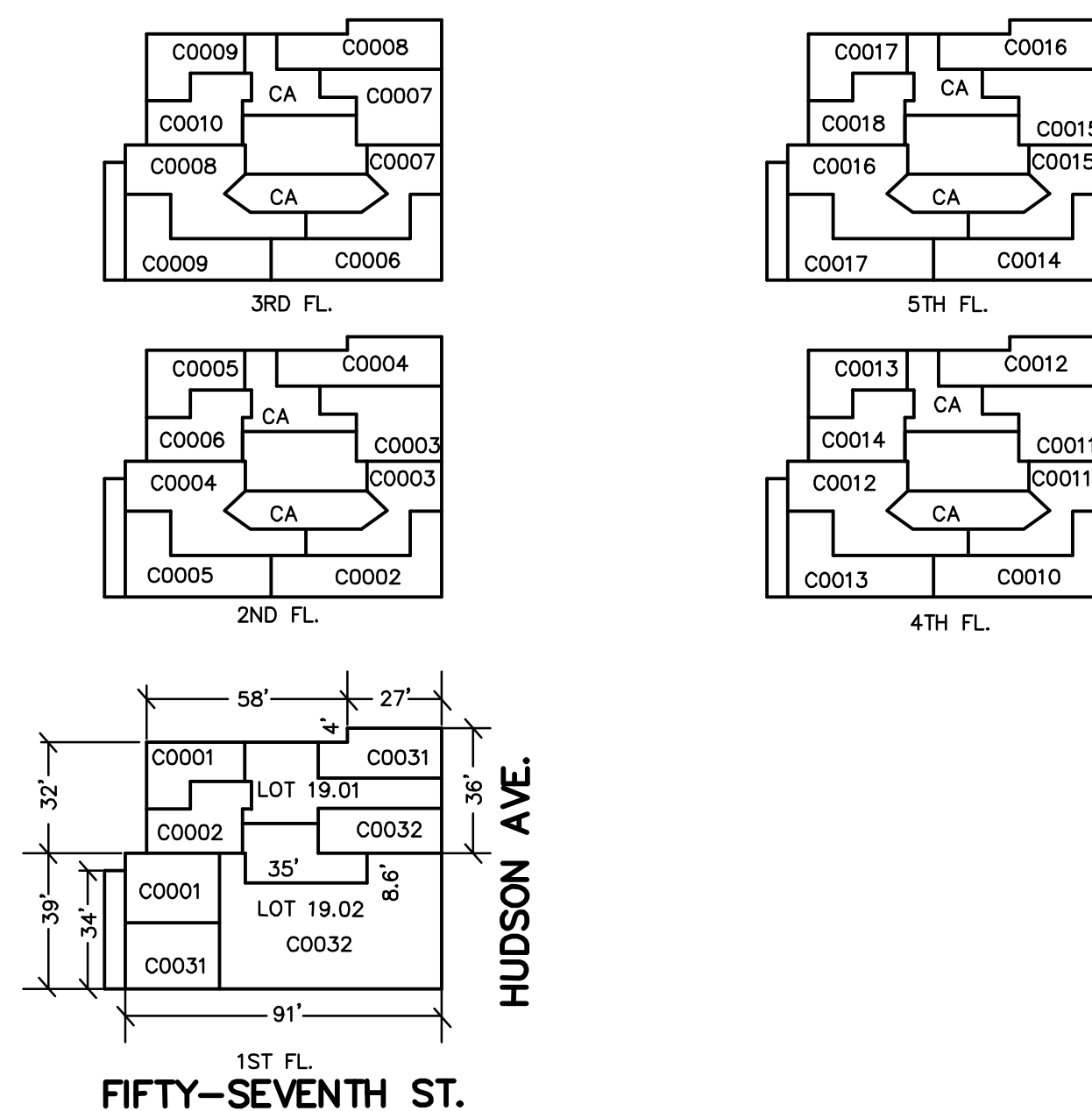
This sheet is a scanned copy of the tax map originally prepared by Joseph M. Lynch, P.E., P.L.S. of Mayo, Lynch and Associates October 15, 1987. The original approved map is on file in the office of C.M.E. Associates.

This sheet was formally certified on September 4, 1990 Assigned Serial No. 712 Signed by: James J. Coll, CTA and Ivan Hartkowitz, CTA

TAX MAP
TOWN OF WEST NEW YORK
 HUDSON COUNTY NEW JERSEY
 SCALE: 1" = 50' OCTOBER 15, 1987
JOSEPH M. LYNCH, P.E., P.L.S.
MAYO, LYNCH AND ASSOC., INC.
 615 WASHINGTON STREET
 HOBOKEN, NJ 07030

TO SHOW CONDITIONS AS OF 4/2014

SHEET 10

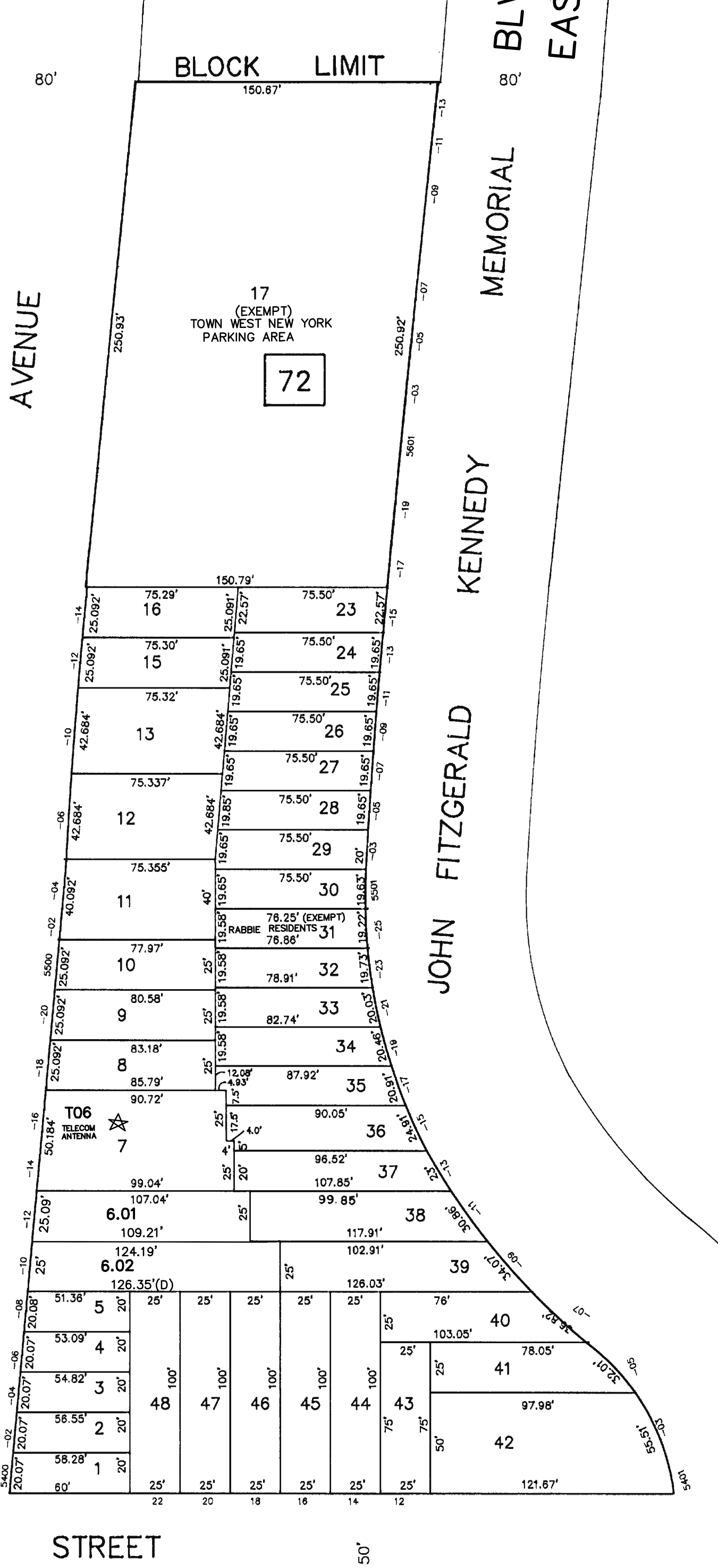
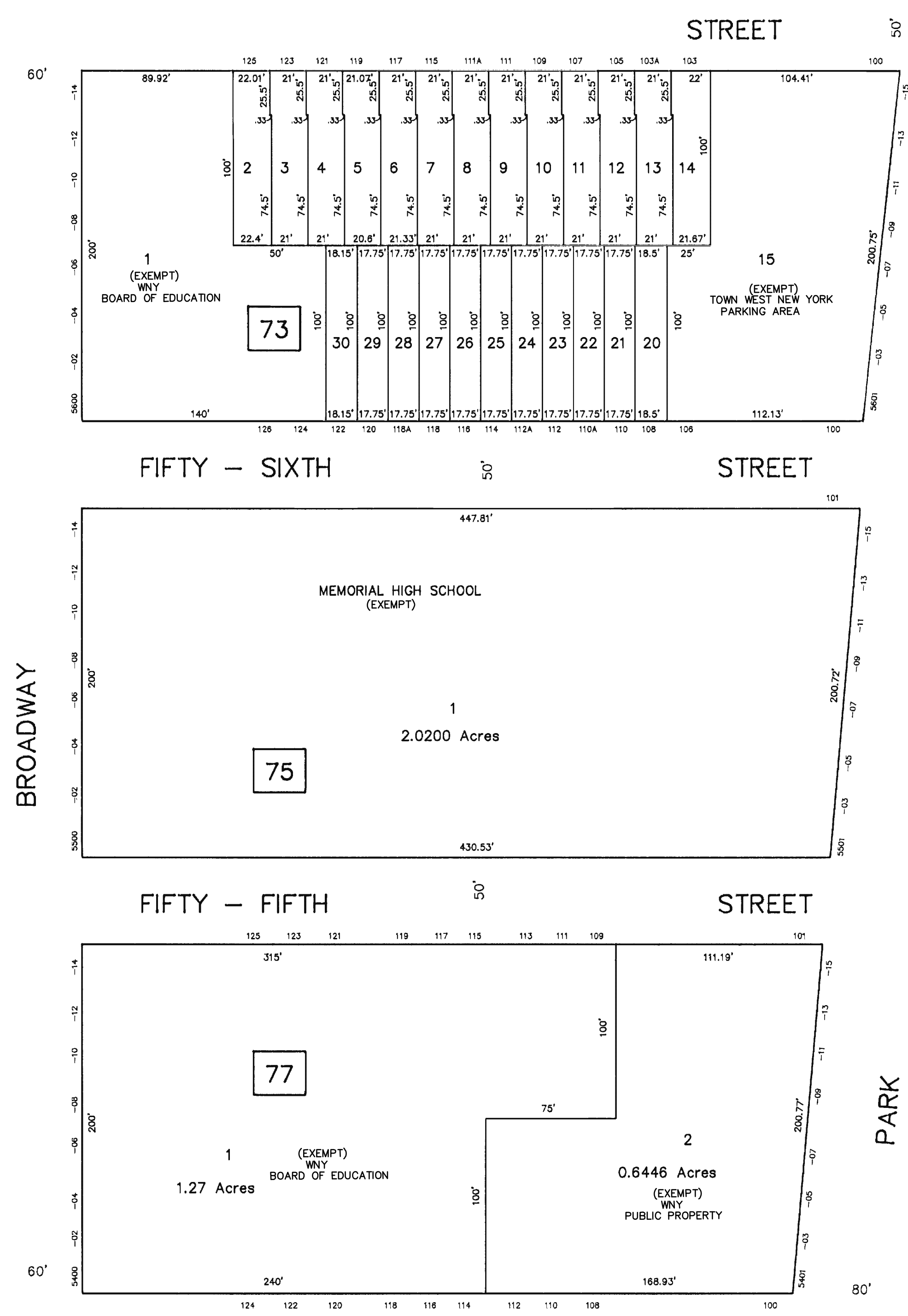
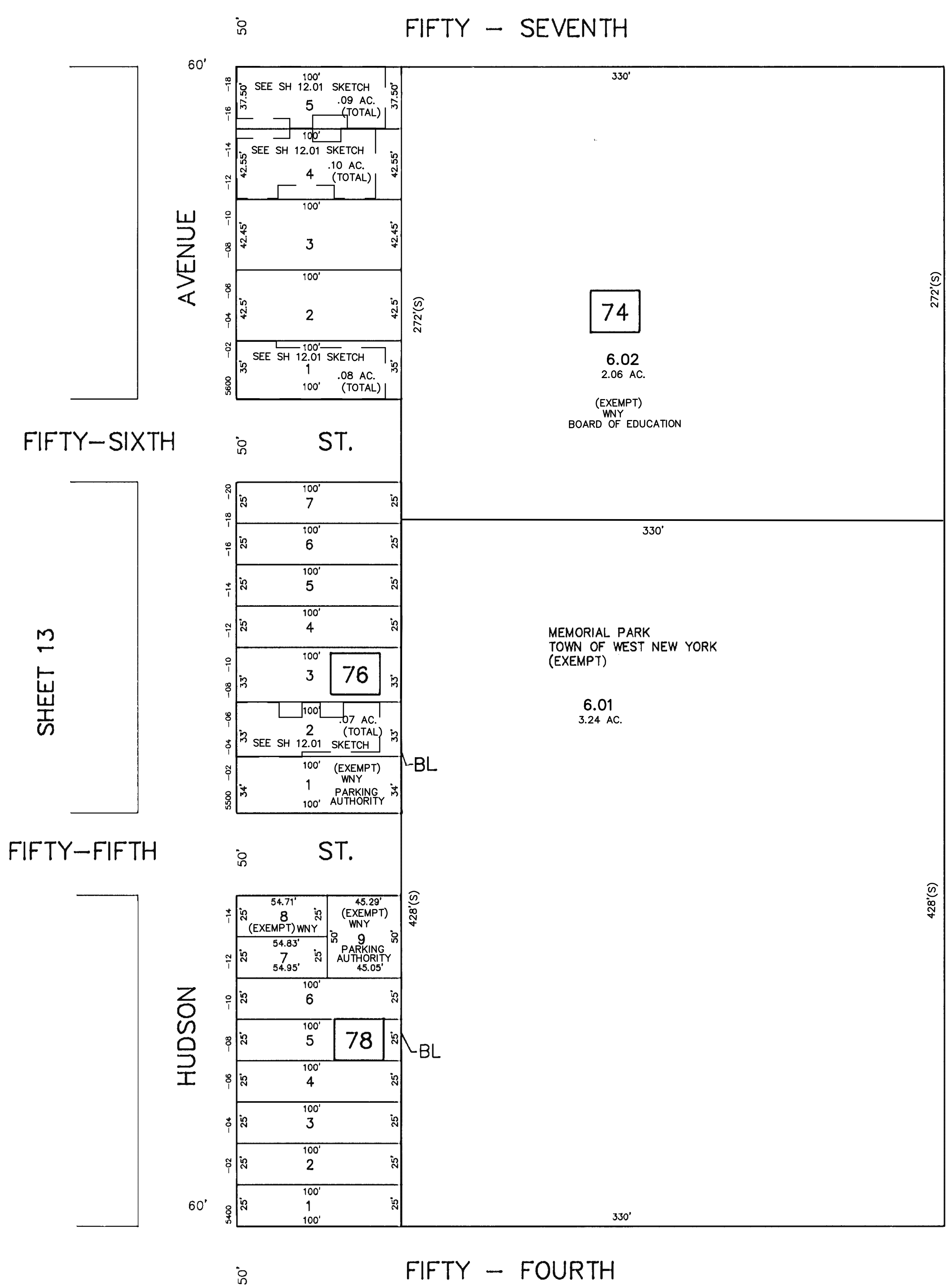
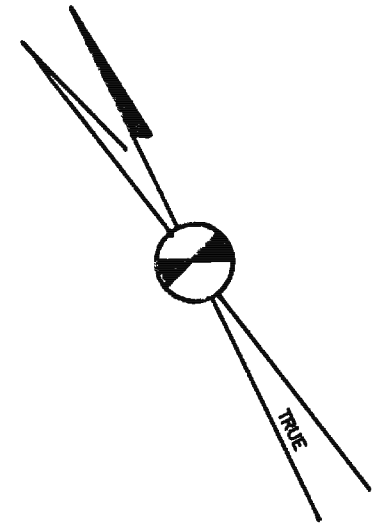


BLOCK 70
LOT 19.01 AND 19.02
5 STORY
SEE TAX MAP SHEET 11

BLOCK 70 LOT 19.01					BLOCK 70 LOT 19.02						
BLOCK NO.	LOT NO.	QUALIF.	PREVIOUS UNIT NO.	FLOOR	SQ. FT.	BLOCK NO.	LOT NO.	QUALIF.	PREVIOUS UNIT NO.	FLOOR	SQ. FT.
70	19.01 .08 AC. (TOTAL)	C0001	C0001	1ST FL.	383 SQ. FT.	70	19.02 .09 AC. (TOTAL)	C0001	C0001	1ST FL.	443 SQ. FT.
		C0002	C0002		389 SQ. FT.			C0002	C0002		729 SQ. FT.
		C0003	C0003		514 SQ. FT.			C0003	C0003	2ND FL.	566 SQ. FT.
		C0004	C0004	2ND FL.	633 SQ. FT.			C0004	C0004		600 SQ. FT.
		C0005	C0005		430 SQ. FT.			C0005	C0005		632 SQ. FT.
		C0006	C0006		389 SQ. FT.			C0006	C0006	3RD FL.	729 SQ. FT.
		C0007	C0007		514 SQ. FT.			C0007	C0007		566 SQ. FT.
		C0008	C0008	3RD FL.	633 SQ. FT.			C0008	C0008		600 SQ. FT.
		C0009	C0009		430 SQ. FT.			C0009	C0009		632 SQ. FT.
		C0010	C0010		389 SQ. FT.			C0010	C0010	4TH FL.	729 SQ. FT.
		C0011	C0011		514 SQ. FT.			C0011	C0011		566 SQ. FT.
		C0012	C0012	4TH FL.	633 SQ. FT.			C0012	C0012		600 SQ. FT.
		C0013	C0013		430 SQ. FT.			C0013	C0013		632 SQ. FT.
		C0014	C0014		389 SQ. FT.			C0014	C0014	5TH FL.	729 SQ. FT.
		C0015	C0015		514 SQ. FT.			C0015	C0015		566 SQ. FT.
		C0016	C0016	5TH FL.	633 SQ. FT.			C0016	C0016		600 SQ. FT.
		C0017	C0017		430 SQ. FT.			C0017	C0017		632 SQ. FT.
C0018	C0018		389 SQ. FT.	C0018	C0018	1ST FL.	456 SQ. FT.				
C0031	C00C1	1ST FLOOR	550 SQ. FT.	C0031	C00C1						
C0032	C00C2	COMERCIAL	440 SQ. FT.	C0032	C00C2		1489 SQ. FT.				
T05	T01	ROOF	TELECOM ANTENNA								

This sheet has been drawn using Computer Aided Drafting/Design (CAD/D).

TAX MAP
WEST NEW YORK
HUDSON COUNTY, NEW JERSEY
SCALE : 1"= 50' DATE: APRIL 2014
MICHAEL J. MCGURL, P.L.S.
CME ASSOCIATES
3141 BORDENTOWN AVENUE, PARLIN
NEW JERSEY, 08859



This sheet is a scanned copy of the tax map originally prepared by Joseph M. Lynch, P.E., P.L.S. of Mayo, Lynch and Associates October 15, 1987. The original approved map is on file in the office of C.M.E. Associates.

This sheet was formally certified on September 4, 1990 Assigned Serial No.712 Signed by: James J. Coll, CTA and Ivan Haftkowycz, CTA

TAX MAP
TOWN OF WEST NEW YORK
 HUDSON COUNTY NEW JERSEY
 SCALE: 1" = 50' OCTOBER 15, 1987
JOSEPH M. LYNCH, P.E., P.L.S.
MAYO, LYNCH AND ASSOC., INC.
 615 WASHINGTON STREET
 HOBOKEN, NJ 07030

TO SHOW CONDITIONS AS OF 4/2014

BLOCK 74 LOT 1

BLOCK NO.	LOT NO.	QUALIF.	PREVIOUS UNIT NO.	FLOOR	SQ. FT.	
74	1 .08 AC. (TOTAL)	C2001	CB001	BASEMENT	258 SQ. FT.	
		C2002	CB002		574 SQ. FT.	
		C2003	CB003		200 SQ. FT.	
	C3131	CCOM1	1ST FL.			2,010 SQ. FT. COMMERCIAL W/ BASEMENT AREA
			C0003	C0003		603 SQ. FT.
			C0004	C0004		505 SQ. FT.
			C0005	C0005	2ND FL.	517 SQ. FT.
			C0006	C0006		741 SQ. FT.
			C0007	C0007		505 SQ. FT.
			C0008	C0008		603 SQ. FT.
			C0009	C0009	3RD FL.	517 SQ. FT.
			C0010	C0010		741 SQ. FT.
			C0011	C0011		603 SQ. FT.
			C0012	C0012		505 SQ. FT.
			C0014	C0014	4TH FL.	603 SQ. FT.
			C0015	C0015		505 SQ. FT.
			C0016	C0016		741 SQ. FT.
C0017	C0017		517 SQ. FT.			

HUDSON AVE.
FIFTY-SIXTH ST.
FIFTY-SEVENTH ST.

BLOCK 74 LOT 4

BLOCK NO.	LOT NO.	QUALIF.	PREVIOUS UNIT NO.	FLOOR	SQ. FT.
74	4 .10 AC. (TOTAL)	C0201	C00B1	BASEMENT	933 SQ. FT.
		C0001	C000A	GROUND FLOOR	540 SQ. FT.
		C0002	C000B		540 SQ. FT.
		C0003	C000C		353 SQ. FT.
		C0004	C000D		398 SQ. FT.
		C0005	C000E		362 SQ. FT.
		C0011	C001A	1ST FL.	674 SQ. FT.
		C0012	C001B		540 SQ. FT.
		C0013	C001C		353 SQ. FT.
		C0014	C001D		398 SQ. FT.
		C0015	C001E		362 SQ. FT.
		C0021	C002A	2ND FL.	674 SQ. FT.
		C0022	C002B		540 SQ. FT.
		C0023	C002C		353 SQ. FT.
		C0024	C002D		398 SQ. FT.
		C0025	C002E		362 SQ. FT.
		C0031	C003A	3RD FL.	674 SQ. FT.
		C0032	C003B		540 SQ. FT.
		C0033	C003C		353 SQ. FT.
		C0034	C003D		398 SQ. FT.
		C0035	C003E		362 SQ. FT.

HUDSON AVE.

BLOCK 74 LOT 5

BLOCK NO.	LOT NO.	QUALIF.	PREVIOUS UNIT NO.	FLOOR	SQ. FT.
74	5 .09 AC. (TOTAL)	C0201	C00B1	BASEMENT	803 SQ. FT.
		C0001	C000A	GROUND FLOOR	442 SQ. FT.
		C0002	C000B		461 SQ. FT.
		C0003	C000C		411 SQ. FT.
		C0004	C000D		385 SQ. FT.
		C3013	CCOMM		588 SQ. FT. COMMERCIAL
		C0011	C001A	1ST FL.	540 SQ. FT.
		C0012	C001B		524 SQ. FT.
		C0013	C001C		461 SQ. FT.
		C0014	C001D		411 SQ. FT.
		C0015	C001E		385 SQ. FT.
		C0021	C002A	2ND FL.	540 SQ. FT.
		C0022	C002B		524 SQ. FT.
		C0023	C002C		461 SQ. FT.
		C0024	C002D		411 SQ. FT.
		C0025	C002E		385 SQ. FT.

HUDSON AVE.
FIFTY-SEVENTH ST.

BLOCK 74 LOT 5

BLOCK NO.	LOT NO.	QUALIF.	PREVIOUS UNIT NO.	FLOOR	SQ. FT.
74	5 .09 AC. (TOTAL)	C0201	C00B1	BASEMENT	803 SQ. FT.
		C0001	C000A	GROUND FLOOR	442 SQ. FT.
		C0002	C000B		461 SQ. FT.
		C0003	C000C		411 SQ. FT.
		C0004	C000D		385 SQ. FT.
		C3013	CCOMM		588 SQ. FT. COMMERCIAL
		C0011	C001A	1ST FL.	540 SQ. FT.
		C0012	C001B		524 SQ. FT.
		C0013	C001C		461 SQ. FT.
		C0014	C001D		411 SQ. FT.
		C0015	C001E		385 SQ. FT.
		C0021	C002A	2ND FL.	540 SQ. FT.
		C0022	C002B		524 SQ. FT.
		C0023	C002C		461 SQ. FT.
		C0024	C002D		411 SQ. FT.
		C0025	C002E		385 SQ. FT.

BLOCK 76 LOT 2

BLOCK NO.	LOT NO.	QUALIF.	PREVIOUS UNIT NO.	FLOOR	SQ. FT.
76	2 .07 AC. (TOTAL)	C0111	CUAA1	BASEMENT	614 SQ. FT.
		C0112	COAA2		684 SQ. FT.
		C0066	COOFF		343 SQ. FT. OFFICE
		C0131	CCOM1	1ST FL.	365 SQ. FT. COMMERCIAL
		C0011	CO0A1		503 SQ. FT.
		C0012	CO0A2		459 SQ. FT.
		C0021	CO0B1	2ND FL.	410 SQ. FT.
		C0022	CO0B2		509 SQ. FT.
		C0023	CO0B3		468 SQ. FT.
		C0024	CO0B4		466 SQ. FT.
		C0031	CO0C1	3RD FL.	413 SQ. FT.
		C0032	CO0C2		480 SQ. FT.
		C0033	CO0C3		469 SQ. FT.
		C0034	CO0C4		468 SQ. FT.
		C0041	CO0D1	4TH FL.	411 SQ. FT.
		C0042	CO0D2		481 SQ. FT.
		C0043	CO0D3		467 SQ. FT.
C0044	CO0D4		466 SQ. FT.		

HUDSON AVE.

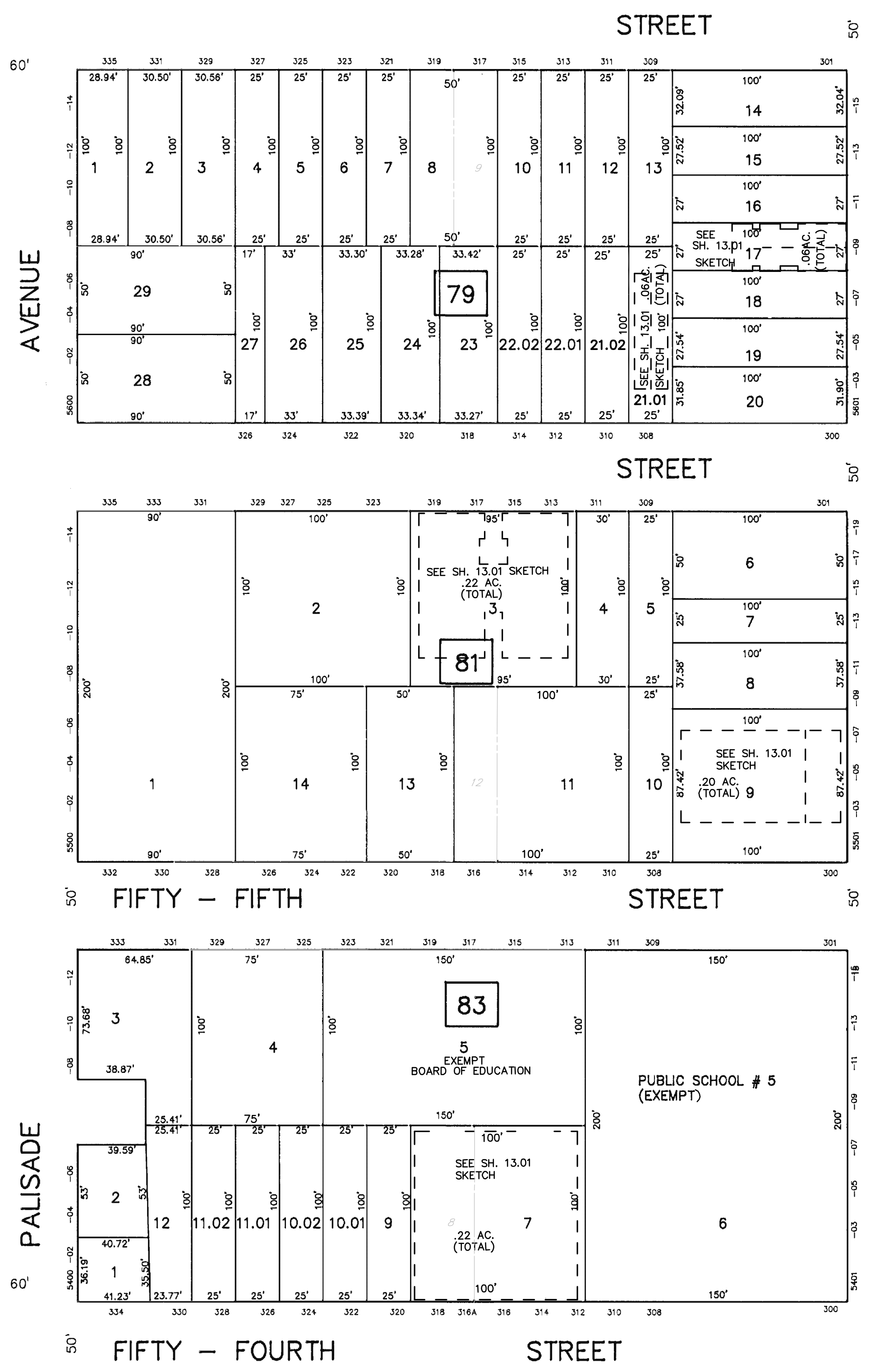
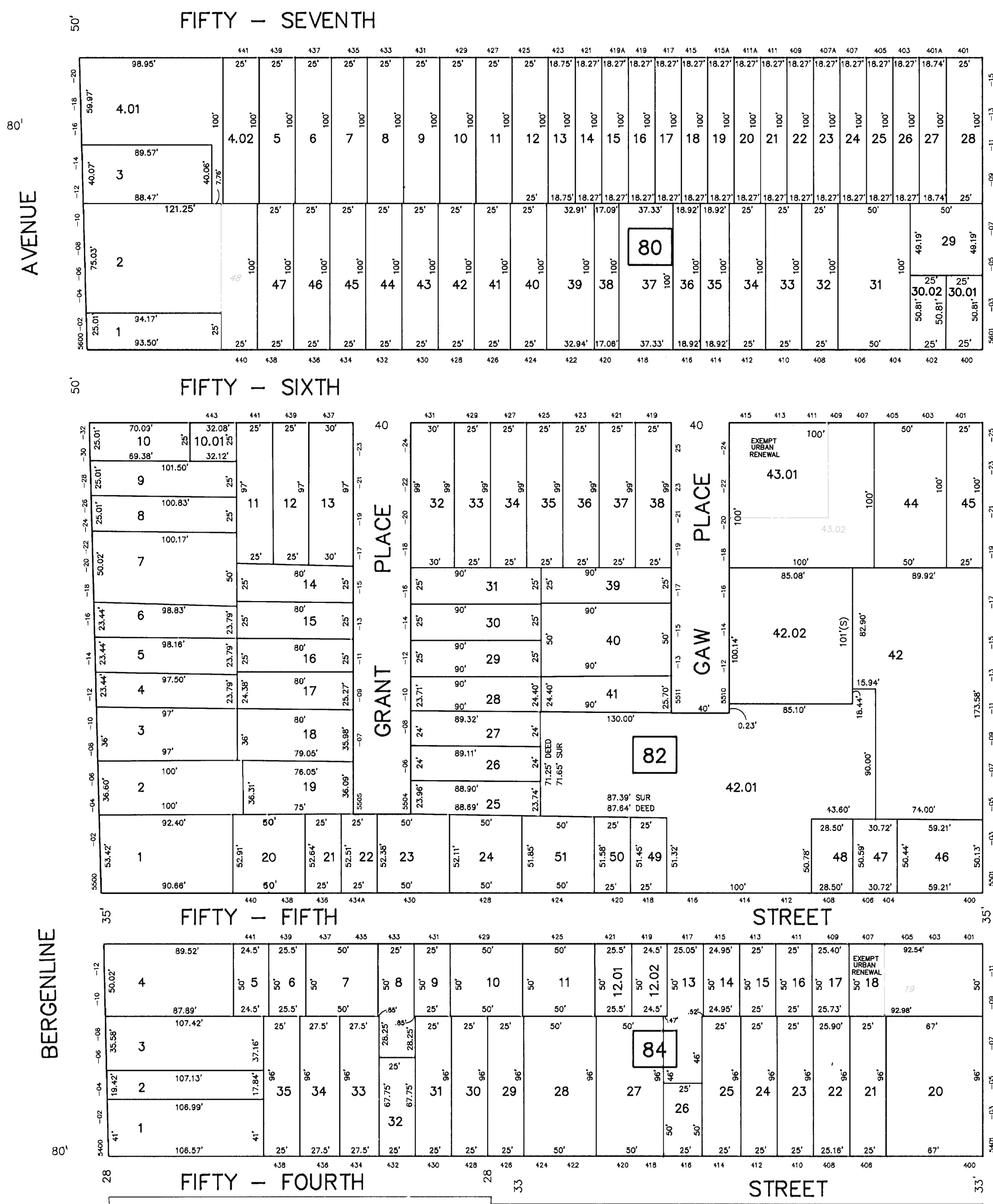
BLOCK 76 LOT 2

BLOCK NO.	LOT NO.	QUALIF.	PREVIOUS UNIT NO.	FLOOR	SQ. FT.
76	2 .07 AC. (TOTAL)	C0111	CUAA1	BASEMENT	614 SQ. FT.
		C0112	COAA2		684 SQ. FT.
		C0066	COOFF		343 SQ. FT. OFFICE
		C0131	CCOM1	1ST FL.	365 SQ. FT. COMMERCIAL
		C0011	CO0A1		503 SQ. FT.
		C0012	CO0A2		459 SQ. FT.
		C0021	CO0B1	2ND FL.	410 SQ. FT.
		C0022	CO0B2		509 SQ. FT.
		C0023	CO0B3		468 SQ. FT.
		C0024	CO0B4		466 SQ. FT.
		C0031	CO0C1	3RD FL.	413 SQ. FT.
		C0032	CO0C2		480 SQ. FT.
		C0033	CO0C3		469 SQ. FT.
		C0034	CO0C4		468 SQ. FT.
		C0041	CO0D1	4TH FL.	411 SQ. FT.
		C0042	CO0D2		481 SQ. FT.
		C0043	CO0D3		467 SQ. FT.
C0044	CO0D4		466 SQ. FT.		

This sheet has been drawn using Computer Aided Drafting/Design (CAD/D).

TAX MAP
WEST NEW YORK
HUDSON COUNTY, NEW JERSEY
SCALE : 1"= 50' DATE: APRIL 2014
MICHAEL J. MCGURL, P.L.S.
CME ASSOCIATES
3141 BORDENTOWN AVENUE, PARLIN
NEW JERSEY, 08859

SHEET 11



57th ST.

56th ST.

SCHLEY PL.

55th ST.

SHEET 19

54th ST.

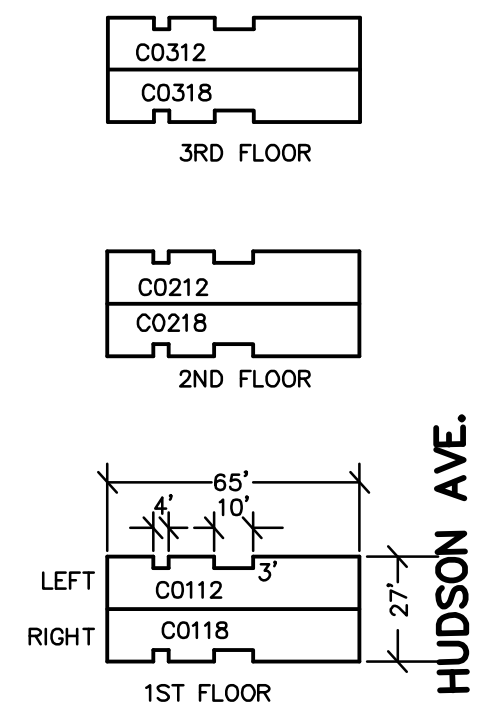
This sheet is a scanned copy of the tax map originally prepared by Joseph M. Lynch, P.E., P.L.S. of Mayo, Lynch and Associates October 15, 1987. The original approved map is on file in the office of C.M.E. Associates.

SHEET 15

This sheet was formally certified on September 4, 1990 Assigned Serial No. 712 Signed by: James J. Coll, CTA and Ivan Hartkowitz, CTA

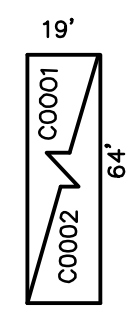
TAX MAP
TOWN OF WEST NEW YORK
 HUDSON COUNTY NEW JERSEY
 SCALE: 1" = 50' OCTOBER 15, 1987
JOSEPH M. LYNCH, P.E., P.L.S.
MAYO, LYNCH AND ASSOC., INC.
 615 WASHINGTON STREET
 HOBOKEN, NJ 07030

SHEET 12



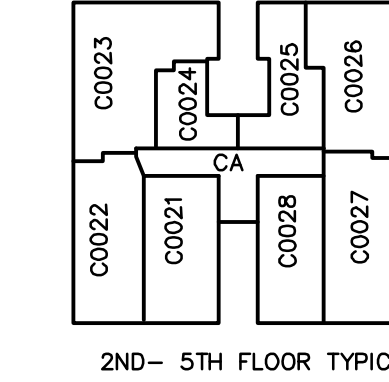
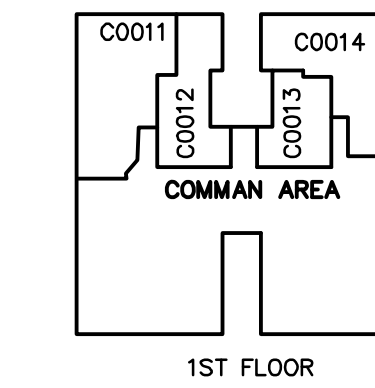
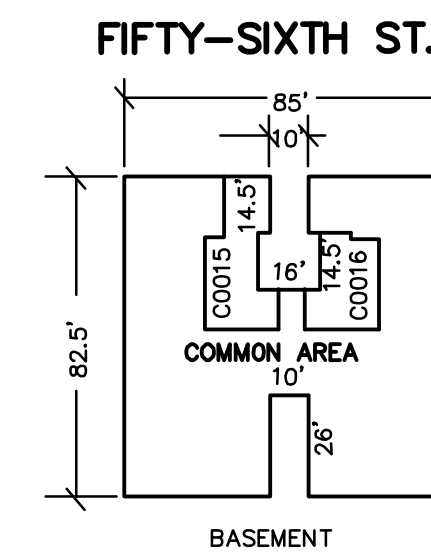
BLOCK NO.	LOT NO.	QUALIF.	PREVIOUS UNIT NO.	FLOOR	SQ. FT.
79	17 .06 AC. (TOTAL)	C0112	C001L	1ST FL.	632 SQ. FT.
		C0118	C001R	1ST FL.	632 SQ. FT.
		C0212	C002L	2ND FL.	655 SQ. FT.
		C0218	C002R	2ND FL.	655 SQ. FT.
		C0312	C003L	3RD FL.	655 SQ. FT.
		C0318	C003R	3RD FL.	655 SQ. FT.

BLOCK 79
LOT 17
3 STORY
SEE TAX MAP SHEET 13



BLOCK NO.	LOT NO.	QUALIF.	FLOOR	SQ. FT.
79	21.01 .06 AC. (TOTAL)	C0001	1ST FL.	1792 SQ. FT.
		C0002	2ND FL.	1215 SQ. FT.

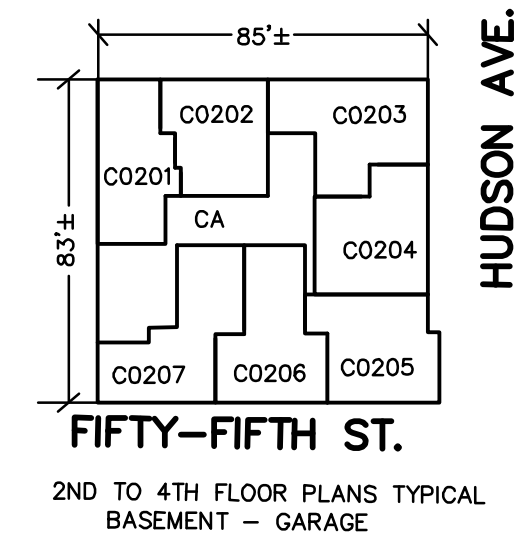
BLOCK 79
LOT 21.01
SEE TAX MAP SHEET 13



BLOCK NO.	LOT NO.	QUALIF.	PREVIOUS UNIT NO.	FLOOR	SQ. FT.
81	3 .22 AC (TOTAL)	C0015	C00A5	BASEMENT	550 SQ. FT.
		C0016	C00A6	BASEMENT	413 SQ. FT.
		C0011	C00A1	1ST FL.	758 SQ. FT.
		C0012	C00A2	1ST FL.	550 SQ. FT.
		C0013	C00A3	1ST FL.	413 SQ. FT.
		C0014	C00A4	1ST FL.	832 SQ. FT.
		C0021	C00B1	2ND FL.	596 SQ. FT.
		C0022	C00B2	2ND FL.	627 SQ. FT.
		C0023	C00B3	2ND FL.	977 SQ. FT.
		C0024	C00B4	2ND FL.	447 SQ. FT.
		C0025	C00B5	2ND FL.	599 SQ. FT.
		C0026	C00B6	2ND FL.	944 SQ. FT.
		C0027	C00B7	2ND FL.	614 SQ. FT.
		C0028	C00B8	2ND FL.	596 SQ. FT.
		C0031	C00C1	3RD FL.	596 SQ. FT.
		C0032	C00C2	3RD FL.	627 SQ. FT.
		C0033	C00C3	3RD FL.	823 SQ. FT.
		C0034	C00C4	3RD FL.	599 SQ. FT.
		C0035	C00C5	3RD FL.	599 SQ. FT.
		C0036	C00C6	3RD FL.	944 SQ. FT.
		C0037	C00C7	3RD FL.	614 SQ. FT.
		C0038	C00C8	3RD FL.	596 SQ. FT.

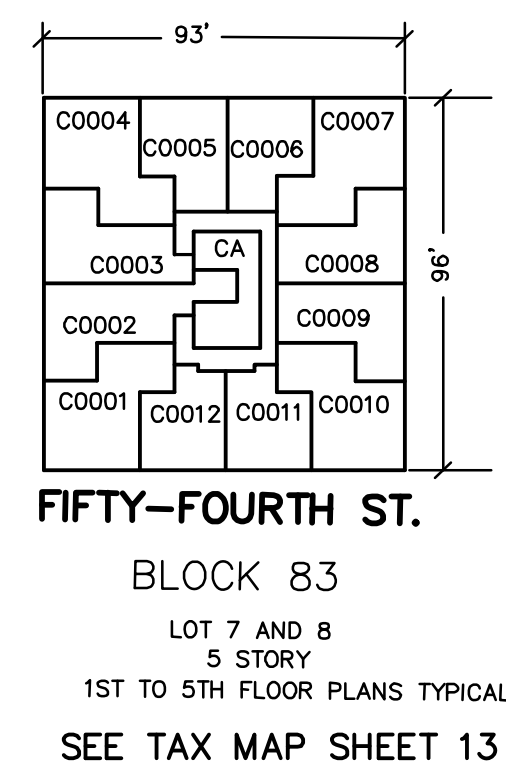
BLOCK NO.	LOT NO.	QUALIF.	PREVIOUS UNIT NO.	FLOOR	SQ. FT.
81	3 .22 AC (TOTAL)	C0041	C00D1	4TH FL.	596 SQ. FT.
		C0042	C00D2	4TH FL.	627 SQ. FT.
		C0043	C00D3	4TH FL.	823 SQ. FT.
		C0044	C00D4	4TH FL.	599 SQ. FT.
		C0045	C00D5	4TH FL.	599 SQ. FT.
		C0046	C00D6	4TH FL.	944 SQ. FT.
		C0047	C00D7	4TH FL.	614 SQ. FT.
		C0048	C00D8	4TH FL.	596 SQ. FT.
		C0051	C00E1	5TH FL.	596 SQ. FT.
		C0052	C00E2	5TH FL.	627 SQ. FT.
		C0053	C00E3	5TH FL.	823 SQ. FT.
		C0054	C00E4	5TH FL.	599 SQ. FT.
		C0055	C00E5	5TH FL.	599 SQ. FT.
		C0056	C00E6	5TH FL.	944 SQ. FT.
		C0057	C00E7	5TH FL.	614 SQ. FT.
		C0058	C00E8	5TH FL.	596 SQ. FT.

BLOCK 81
LOT 3
5 STORY W/BASEMENT
SEE TAX MAP SHEET 13



BLOCK NO.	LOT NO.	QUALIF.	FLOOR	SQ. FT.
81	9 .20 AC (TOTAL)	C0201	2ND FL.	777 SQ. FT.
		C0202	2ND FL.	767 SQ. FT.
		C0203	2ND FL.	950 SQ. FT.
		C0204	2ND FL.	879 SQ. FT.
		C0205	2ND FL.	836 SQ. FT.
		C0206	2ND FL.	872 SQ. FT.
		C0207	2ND FL.	896 SQ. FT.
		C0301	3RD FL.	777 SQ. FT.
		C0302	3RD FL.	767 SQ. FT.
		C0303	3RD FL.	950 SQ. FT.
		C0304	3RD FL.	879 SQ. FT.
		C0305	3RD FL.	836 SQ. FT.
		C0306	3RD FL.	872 SQ. FT.
		C0307	3RD FL.	896 SQ. FT.
		C0401	4TH FL.	777 SQ. FT.
		C0402	4TH FL.	767 SQ. FT.
		C0403	4TH FL.	950 SQ. FT.
		C0404	4TH FL.	879 SQ. FT.
		C0405	4TH FL.	836 SQ. FT.
		C0406	4TH FL.	872 SQ. FT.
		C0407	4TH FL.	896 SQ. FT.

BLOCK 81
LOT 9
SEE TAX MAP SHEET 13



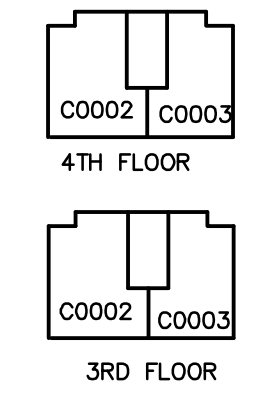
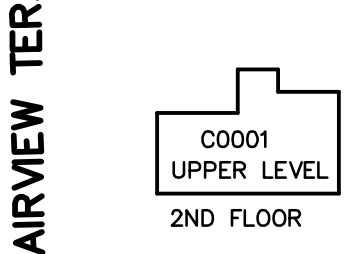
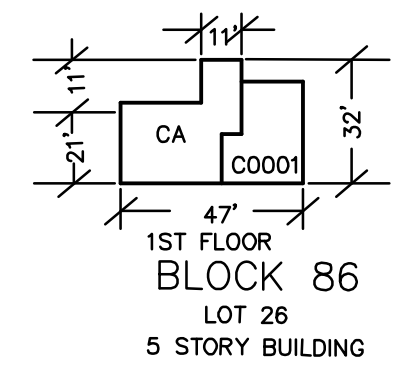
BLOCK NO.	LOT NO.	QUALIF.	FLOOR	SQ. FT.
83	7.8 .22 AC (TOTAL)	C0001	1ST FL.	812 SQ. FT.
		C0002	1ST FL.	676 SQ. FT.
		C0003	1ST FL.	676 SQ. FT.
		C0004	1ST FL.	797 SQ. FT.
		C0005	1ST FL.	602 SQ. FT.
		C0006	1ST FL.	602 SQ. FT.
		C0007	1ST FL.	797 SQ. FT.
		C0008	1ST FL.	637 SQ. FT.
		C0009	1ST FL.	637 SQ. FT.
		C0010	1ST FL.	812 SQ. FT.
		C0011	1ST FL.	581 SQ. FT.
		C0012	1ST FL.	581 SQ. FT.
		C0013	2ND FL.	812 SQ. FT.
		C0014	2ND FL.	776 SQ. FT.
		C0015	2ND FL.	676 SQ. FT.
		C0016	2ND FL.	797 SQ. FT.
		C0017	2ND FL.	602 SQ. FT.
		C0018	2ND FL.	602 SQ. FT.
		C0019	2ND FL.	797 SQ. FT.
		C0020	2ND FL.	637 SQ. FT.
		C0021	2ND FL.	637 SQ. FT.
		C0022	2ND FL.	812 SQ. FT.
		C0023	2ND FL.	581 SQ. FT.
		C0024	2ND FL.	581 SQ. FT.

BLOCK 83
LOT 7 AND 8
5 STORY
1ST TO 5TH FLOOR PLANS TYPICAL
SEE TAX MAP SHEET 13

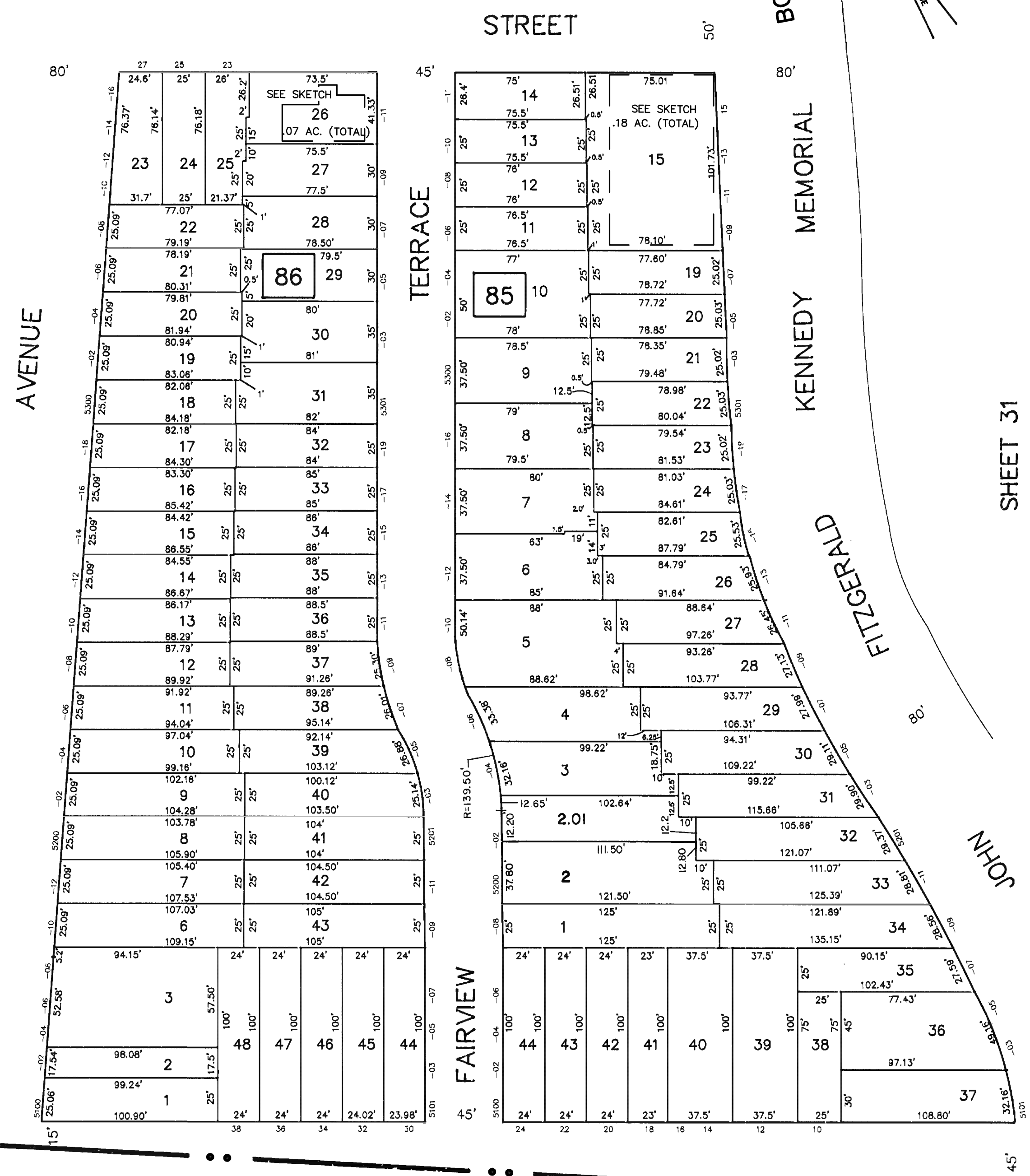
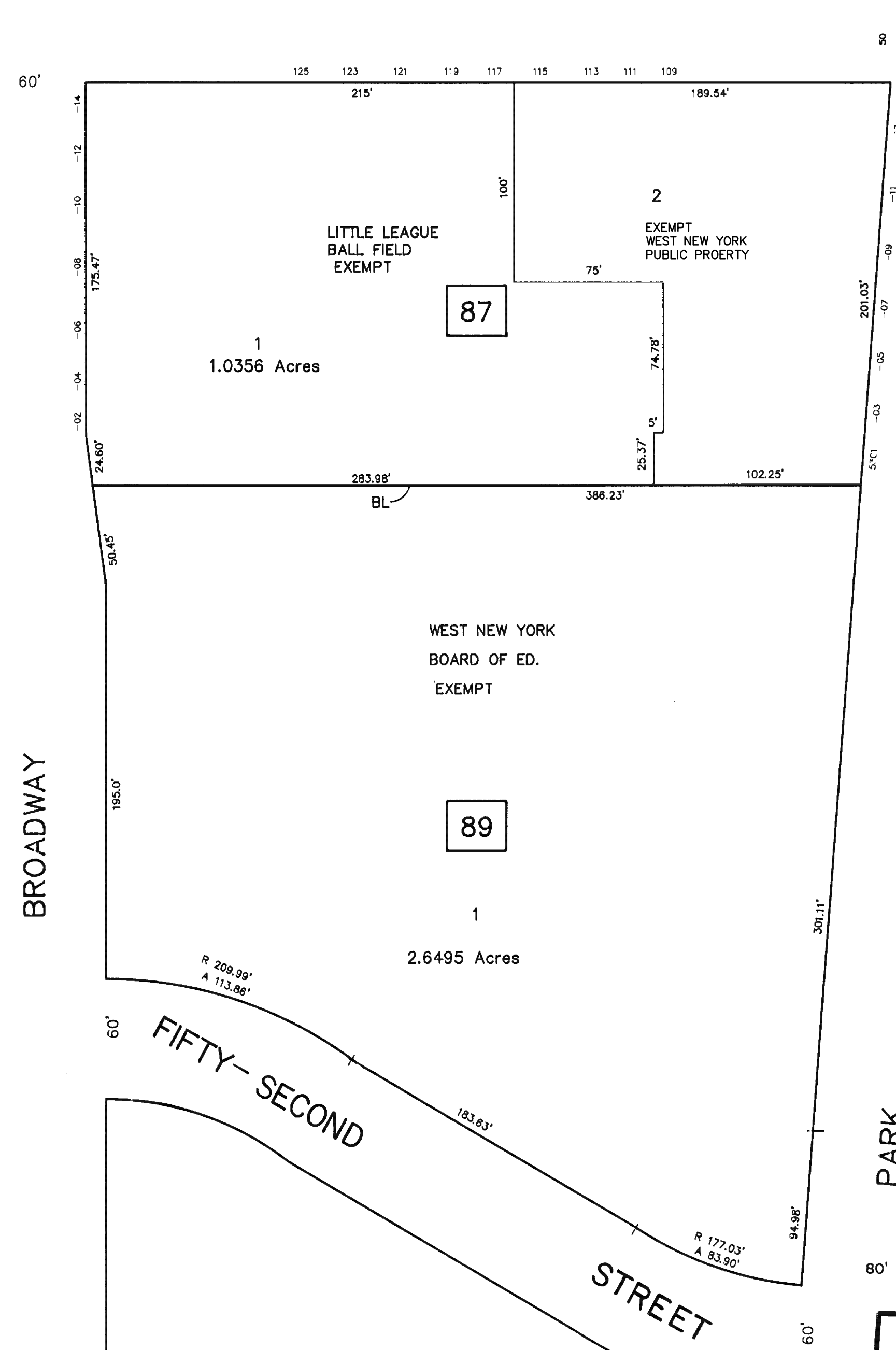
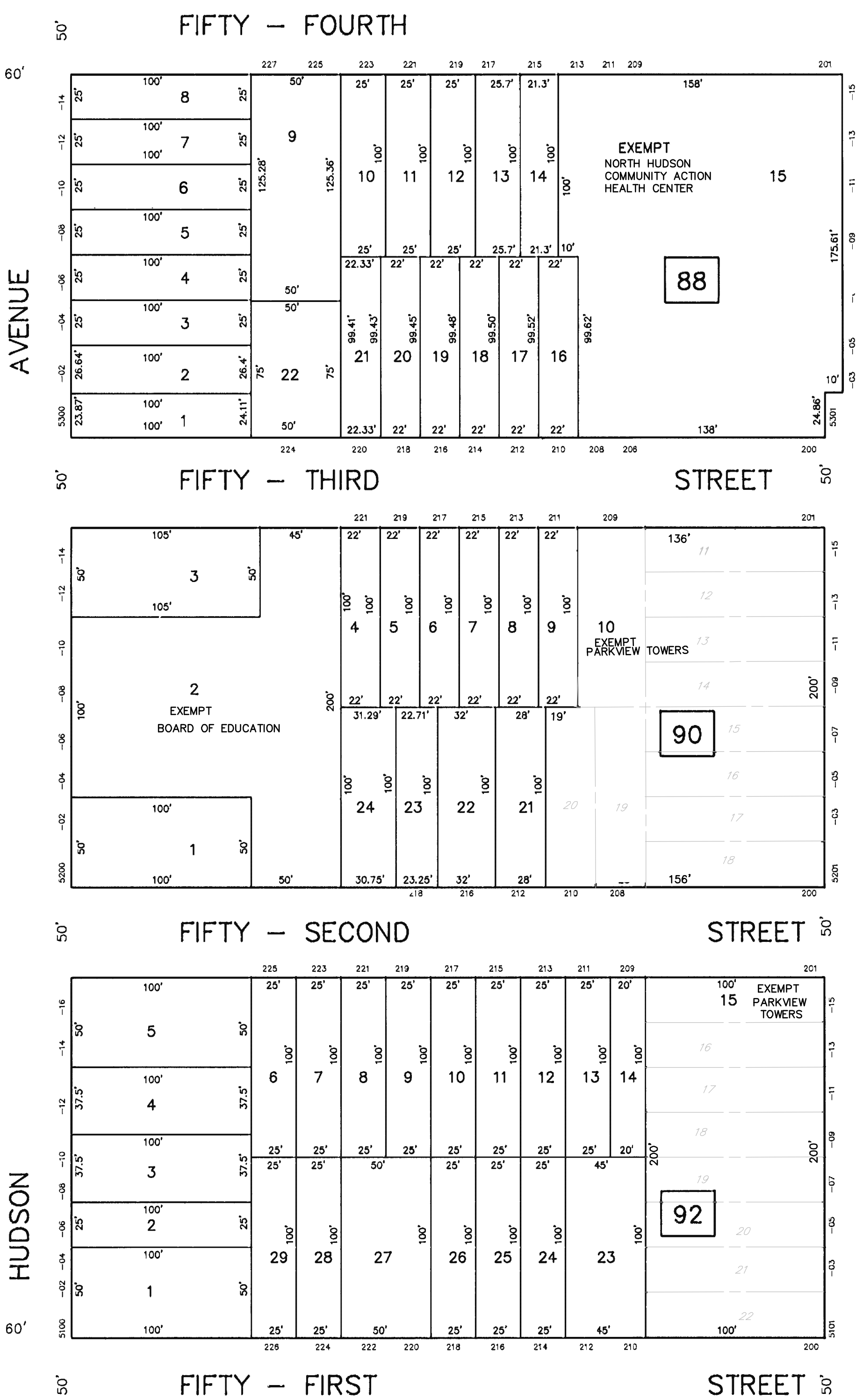
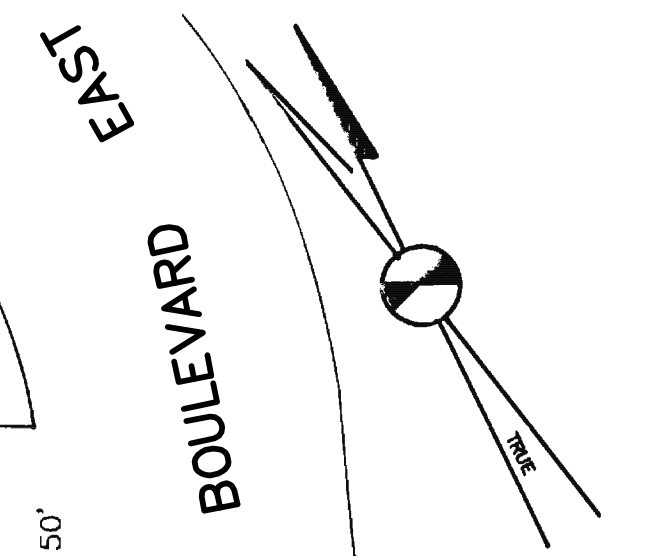
TAX MAP
WEST NEW YORK
HUDSON COUNTY, NEW JERSEY
SCALE : 1"= 50' DATE: APRIL 2014
MICHAEL J. MCGURL, P.L.S.
CME ASSOCIATES
3141 BORDENTOWN AVENUE, PARLIN
NEW JERSEY, 08859

This sheet has been drawn using Computer Aided Drafting/Design (CAD/D).

FIFTY-FOURTH ST.



BLOCK NO.	LOT NO.	QUALIF.	FLOOR	SQ. FT.
86	26	C0001	1ST & 2ND FLOOR	1563 SQ. FT.
	.07 AC. (TOTAL)	C0002	3RD & 4TH FLOOR	1477 SQ. FT.
		C0003	5TH FLOOR	1109 SQ. FT.
		C0004	5TH FLOOR	1239 SQ. FT.



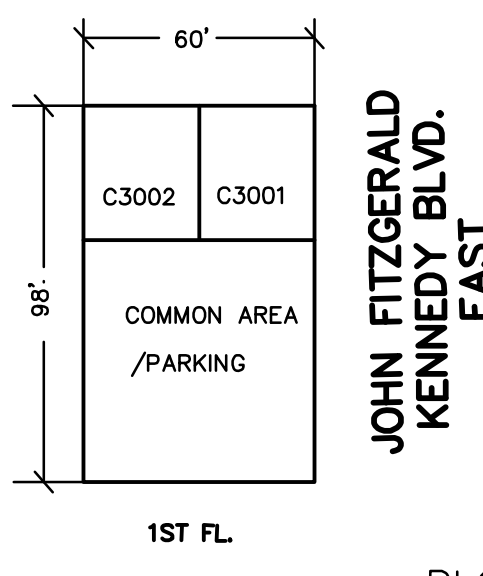
SHEET 15

HUDSON AVENUE

SHEET 31

NHOP

FIFTY-FOURTH ST.



BLOCK 85 LOT 15 4 STORY

BLOCK NO.	LOT NO.	QUALIF.	PREVIOUS UNIT NO.	FLOOR	SQ. FT.
85	15	C3001	C0001	1ST FL.	1074 SQ. FT.
	.18 AC. (TOTAL)	C3002	C0002	COMMERCIAL	1068 SQ. FT.
		C0001	C0001	1ST FL.	807 SQ. FT.
		C0002	C0002	2ND FL.	760 SQ. FT.
		C0003	C0003	2ND FL.	981 SQ. FT.
		C0004	C0004	2ND FL.	951 SQ. FT.
		C0005	C0005	2ND FL.	804 SQ. FT.
		C0006	C0006	2ND FL.	747 SQ. FT.
		C0007	C0007	2ND FL.	1110 SQ. FT.
		C0008	C0008	3RD AND 4TH FL.	1375 SQ. FT.
		C0009	C0009	3RD AND 4TH FL.	952 SQ. FT.
		C0010	C0010	3RD AND 4TH FL.	1082 SQ. FT.
		C0011	C0011	3RD AND 4TH FL.	956 SQ. FT.
		C0012	C0012	3RD AND 4TH FL.	1069 SQ. FT.
		C0014	C0014	3RD AND 4TH FL.	952 SQ. FT.
		C0015	C0015	3RD AND 4TH FL.	1375 SQ. FT.
		C0016	C0016	3RD AND 4TH FL.	1110 SQ. FT.


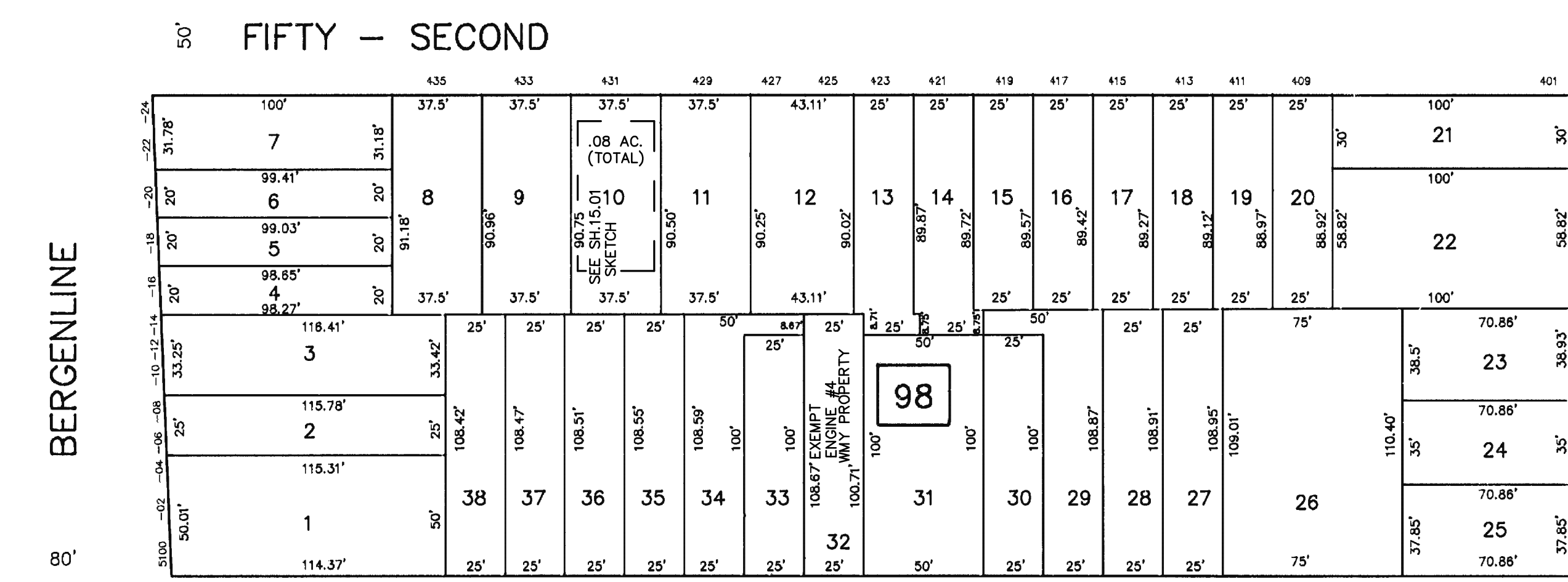
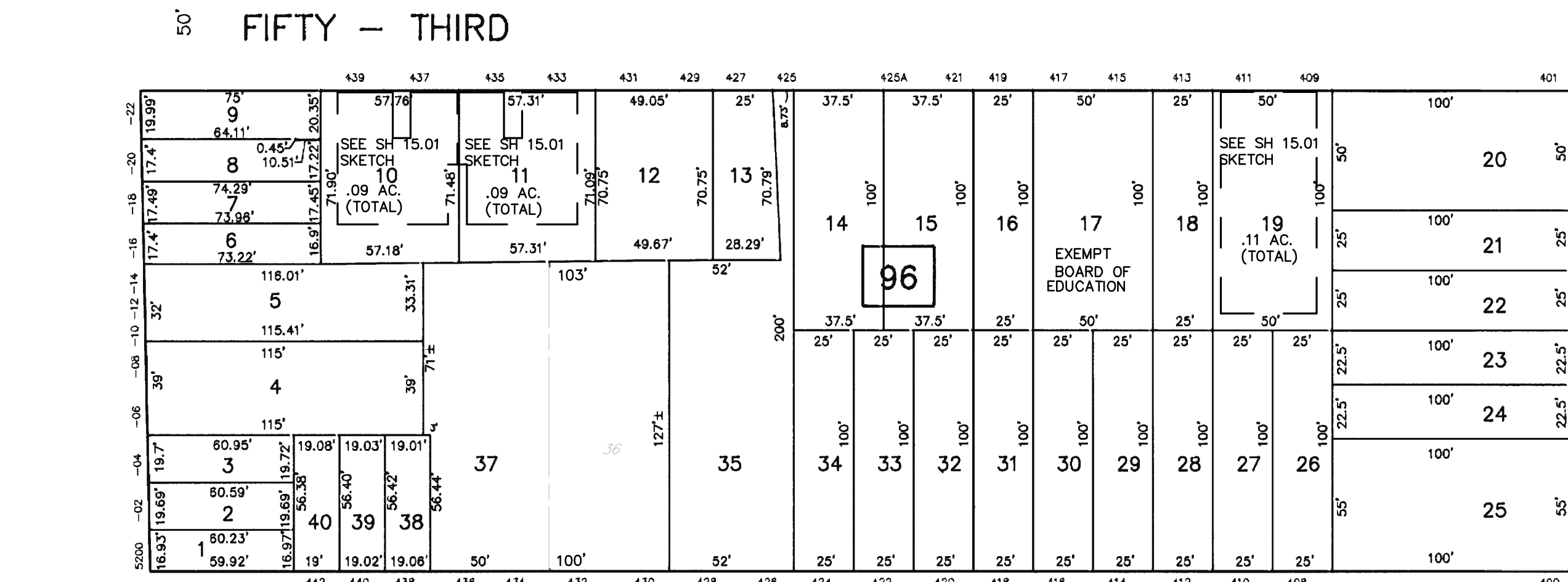
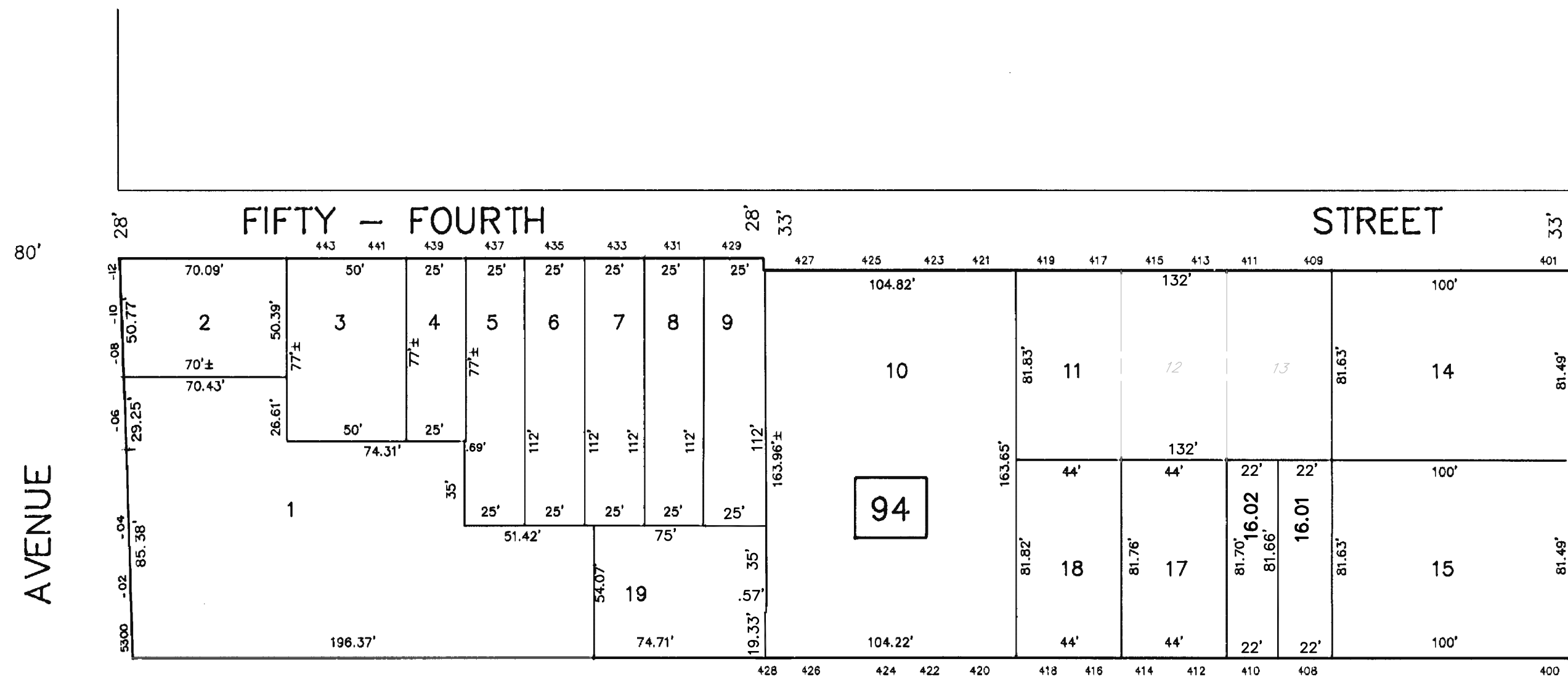
TOWNSHIP OF WEEHAWKEN HUDSON COUNTY

This sheet is a scanned copy of the tax map originally prepared by Joseph M. Lynch, P.E., P.L.S. of Mayo, Lynch and Associates October 15, 1987. The original approved map is on file in the office of C.M.E. Associates.

TAX MAP
TOWN OF WEST NEW YORK
HUDSON COUNTY NEW JERSEY
SCALE: 1" = 50' OCTOBER 15, 1987
JOSEPH M. LYNCH, P.E., P.L.S.
MAYO, LYNCH AND ASSOC., INC.
615 WASHINGTON STREET
HOBOKEN, NJ 07030

This sheet was formally certified on September 4, 1990 Assigned Serial No. 712 Signed by: James J. Coll, CTA and Ivan Hofkwoycz, CTA

SHEET 13



SHEET 19

54th ST.

53rd ST.

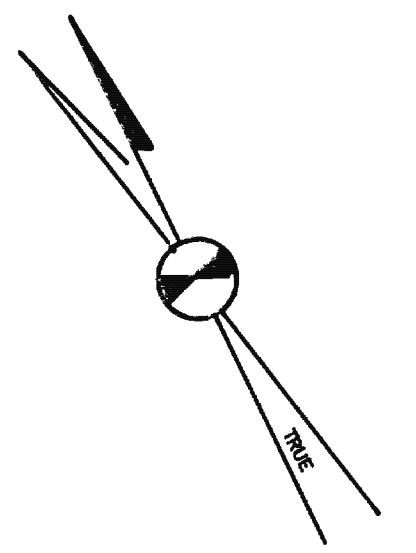

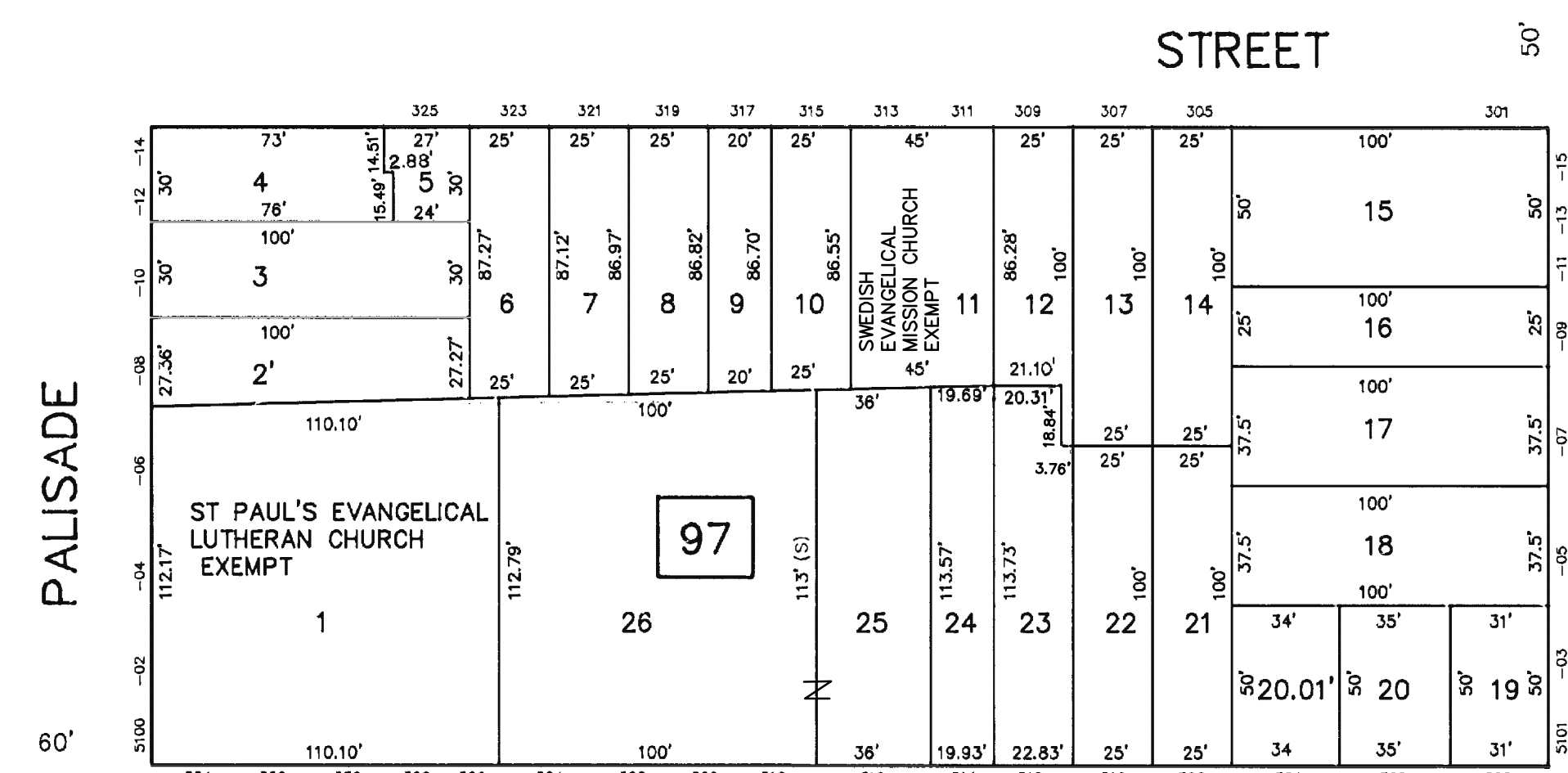
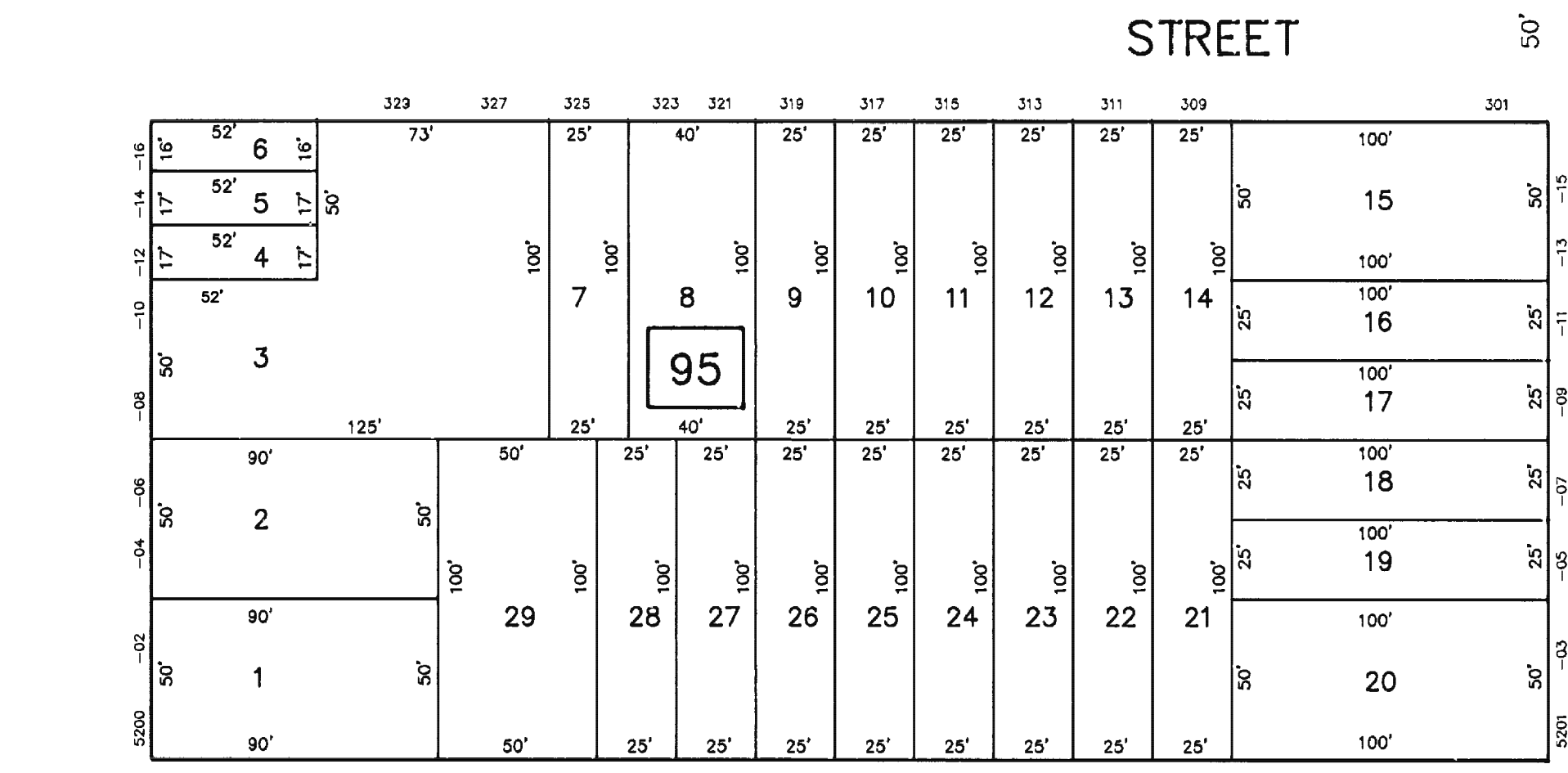
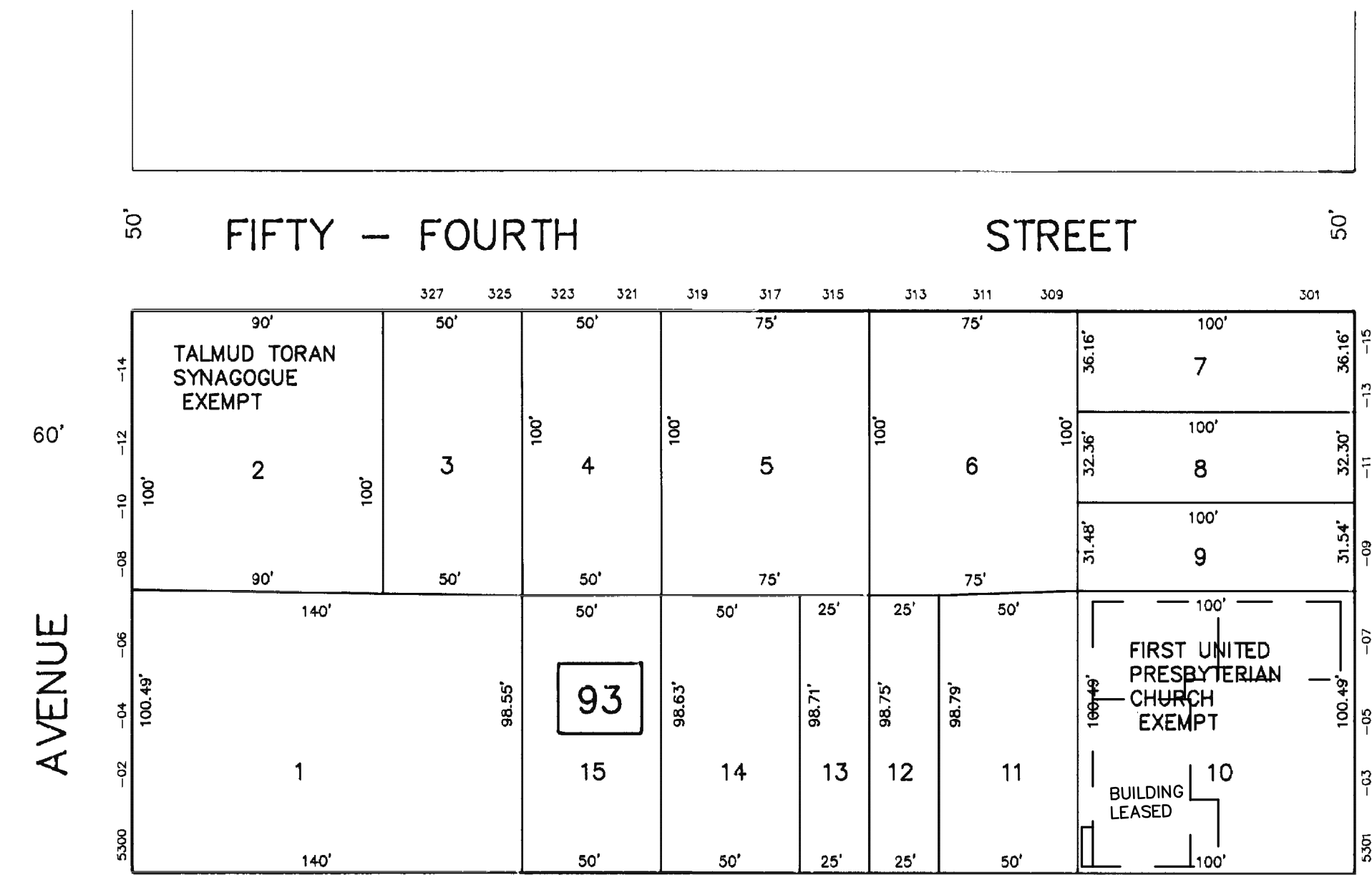
52nd ST.

SHEET 18

51st ST.

This sheet is a scanned copy of the tax map originally prepared by Joseph M. Lynch, P.E., P.L.S. of Mayo, Lynch and Associates October 15, 1987. The original approved map is on file in the office of C.M.E. Associates.

SHEET 17

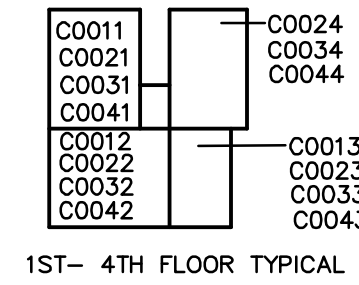
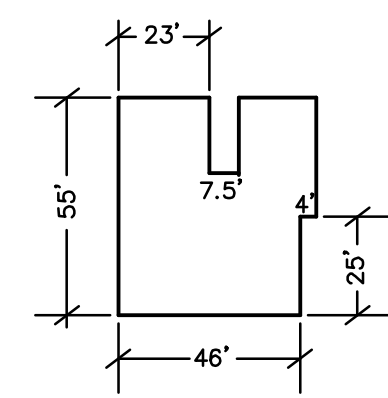


SHEET 14

This sheet was formally certified on September 4, 1990 Assigned Serial No. 712 Signed by: James J. Coll, CTA and Ivan Hatkowicz, CTA

TAX MAP
TOWN OF WEST NEW YORK
 HUDSON COUNTY NEW JERSEY
 SCALE: 1" = 50' OCTOBER 15, 1987
JOSEPH M. LYNCH, P.E., P.L.S.
MAYO, LYNCH AND ASSOC., INC.
 615 WASHINGTON STREET
 HOBOKEN, NJ 07030
TO SHOW CONDITIONS AS OF 4/2014

FIFTY-THIRD STREET

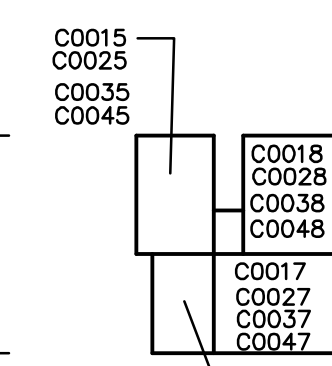
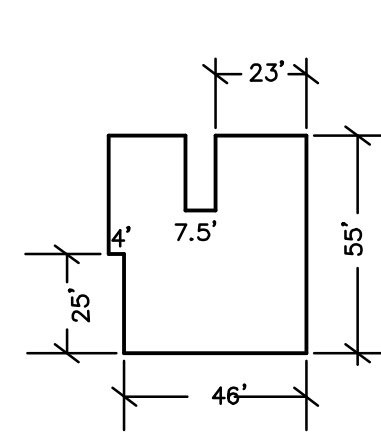


1ST- 4TH FLOOR TYPICAL

BLOCK 96
LOT 10
4 STORY
SEE TAX MAP SHEET 15

BLOCK NO.	LOT NO.	QUALIF.	PREVIOUS UNIT NO.	FLOOR	SQ. FT.
96	10 .09 AC. (TOTAL)	C0011	C00A1	1ST FL.	536 SQ. FT.
		C0012	C00A2		591 SQ. FT.
		C0013	C00A3		351 SQ. FT.
		C0021	C00B1	2ND FL.	536 SQ. FT.
		C0022	C00B2		591 SQ. FT.
		C0023	C00B3		351 SQ. FT.
		C0024	C00B4		533 SQ. FT.
		C0031	C00C1	3RD FL.	536 SQ. FT.
		C0032	C00C2		591 SQ. FT.
		C0033	C00C3		351 SQ. FT.
		C0034	C00C4		533 SQ. FT.
		C0041	C00D1	4TH FL.	536 SQ. FT.
		C0042	C00D2		591 SQ. FT.
		C0043	C00D3		351 SQ. FT.
		C0044	C00D4		533 SQ. FT.

FIFTY-THIRD STREET

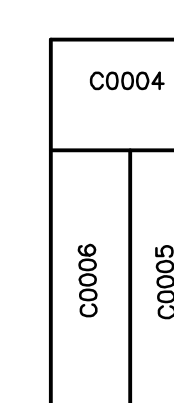
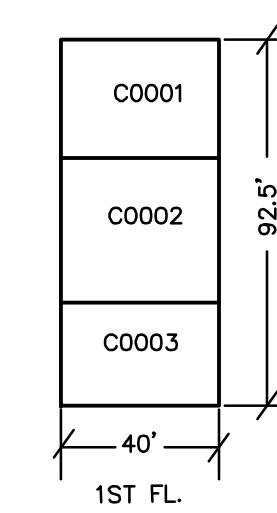


1ST- 4TH FLOOR TYPICAL

BLOCK 96
LOT 11
4 STORY
SEE TAX MAP SHEET 15

BLOCK NO.	LOT NO.	QUALIF.	PREVIOUS UNIT NO.	FLOOR	SQ. FT.
96	11 .09 AC. (TOTAL)	C0015	C00A5	1ST FL.	533 SQ. FT.
		C0016	C00A6		591 SQ. FT.
		C0017	C00A7		351 SQ. FT.
		C0018	C00A8	2ND FL.	533 SQ. FT.
		C0025	C00B5		591 SQ. FT.
		C0026	C00B6		351 SQ. FT.
		C0027	C00B7		533 SQ. FT.
		C0028	C00B8		533 SQ. FT.
		C0035	C00C5	3RD FL.	533 SQ. FT.
		C0036	C00C6		591 SQ. FT.
		C0037	C00C7		500 SQ. FT.
		C0038	C00C8		533 SQ. FT.
		C0045	C00D5	4TH FL.	533 SQ. FT.
		C0046	C00D6		591 SQ. FT.
		C0047	C00D7		351 SQ. FT.
		C0048	C00D8		533 SQ. FT.

FIFTY-THIRD ST.

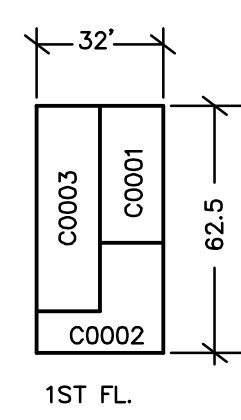


2ND FL.

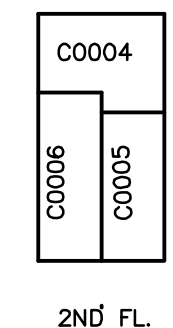
BLOCK 96
LOT 19
2 STORY
SEE TAX MAP SHEET 15

BLOCK NO.	LOT NO.	QUALIF.	PREVIOUS UNIT NO.	FLOOR	SQ. FT.
96	19 .11 AC. (TOTAL)	C0001	C000A	1ST FL.	882 SQ. FT.
		C0002	C000B		1082 SQ. FT.
		C0003	C000C		988 SQ. FT.
		C0004	C000D	2ND FL.	972 SQ. FT.
		C0005	C000E		1020 SQ. FT.
		C0006	C000F		1044 SQ. FT.

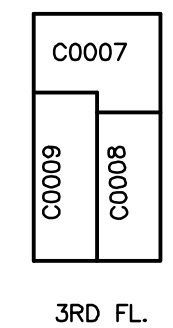
FIFTY-SECOND STREET



1ST FL.



2ND FL.



3RD FL.

BLOCK 98
LOT 10
3 STORY
SEE TAX MAP SHEET 15

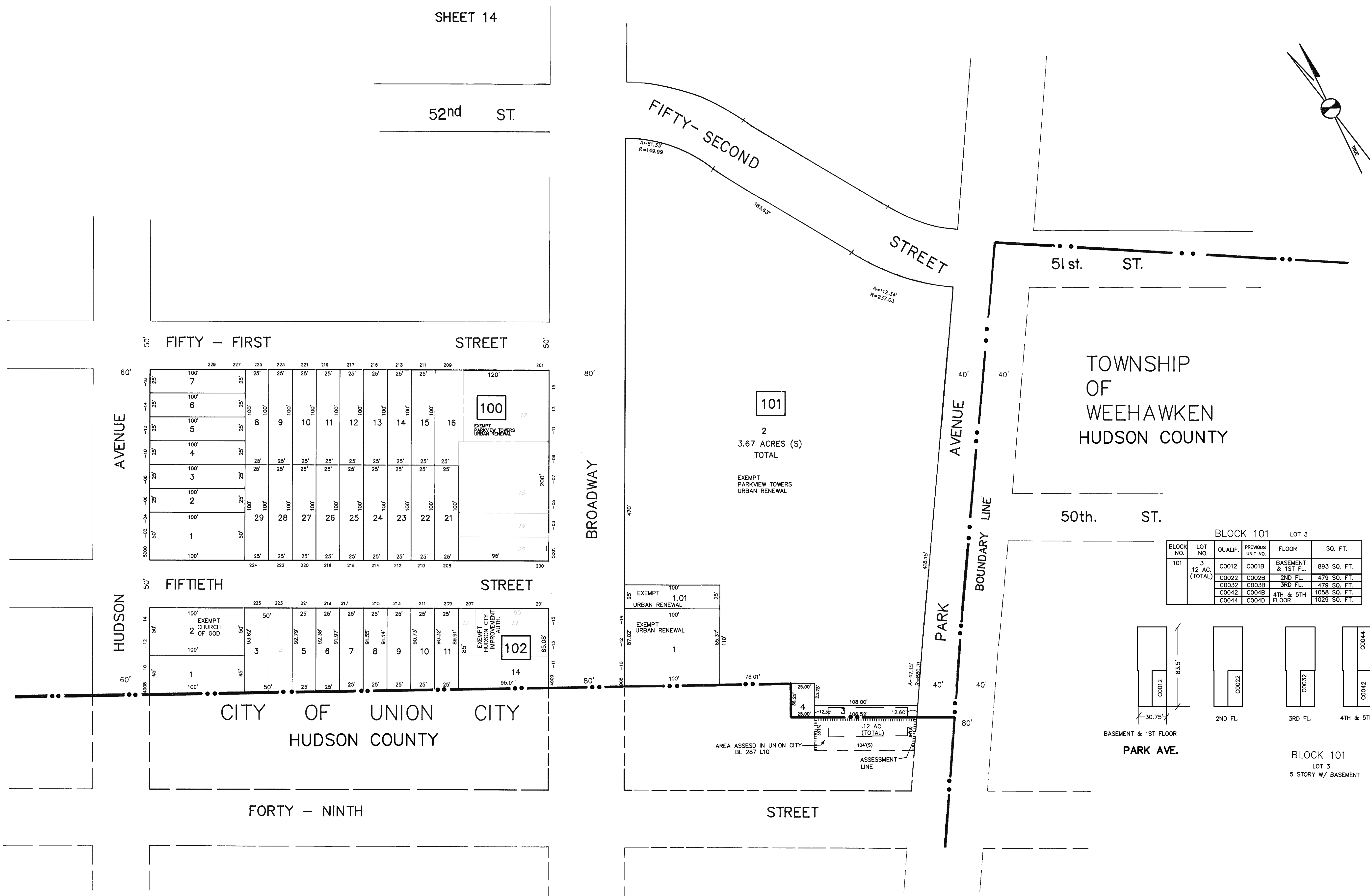
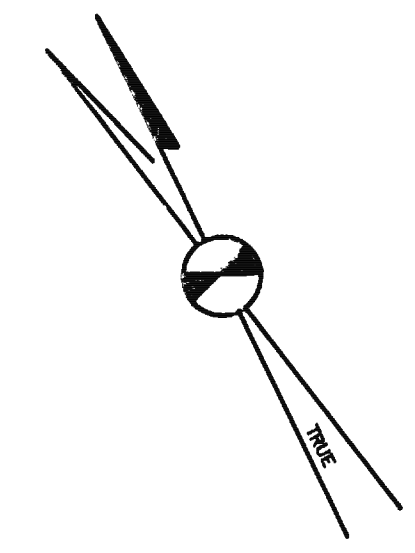
BLOCK NO.	LOT NO.	QUALIF.	FLOOR	SQ. FT.
98	10 .08 AC. (TOTAL)	C0001	1ST FL.	350 SQ. FT.
		C0002		500 SQ. FT.
		C0003		525 SQ. FT.
		C0004	2ND FL.	500 SQ. FT.
		C0005		450 SQ. FT.
		C0006		500 SQ. FT.
		C0007	3RD FL.	500 SQ. FT.
		C0008		450 SQ. FT.
		C0009		500 SQ. FT.

This sheet has been drawn using Computer Aided Drafting/Design (CAD/D).

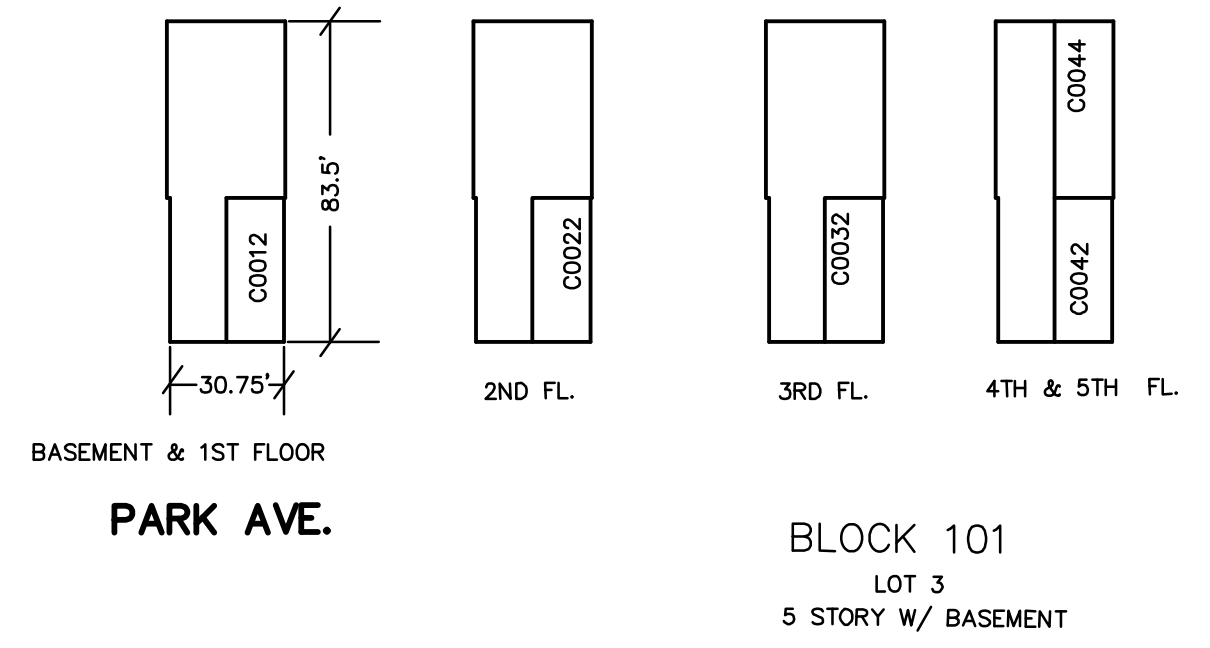
TAX MAP
WEST NEW YORK
HUDSON COUNTY, NEW JERSEY
SCALE : 1"= 50' DATE: APRIL 2014
MICHAEL J. McGURL, P.L.S.
CME ASSOCIATES
3141 BORDENTOWN AVENUE, PARLIN
NEW JERSEY, 08859

TO SHOW CONDITIONS
AS OF 4/2014

SHEET 14



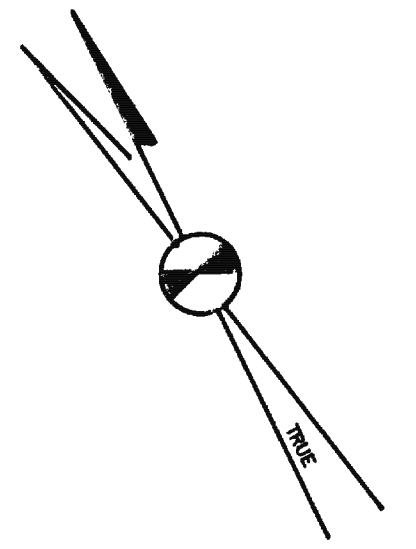
BLOCK 101		LOT 3			
BLOCK NO.	LOT NO.	QUALIF.	PREVIOUS UNIT NO.	FLOOR	SQ. FT.
101	3	C0012	C001B	BASEMENT & 1ST FL.	893 SQ. FT.
	.12 AC. (TOTAL)	C0022	C002B	2ND FL.	479 SQ. FT.
		C0032	C003B	3RD FL.	479 SQ. FT.
		C0042	C004B	4TH & 5TH FLOOR	1058 SQ. FT.
		C0044	C004D		1029 SQ. FT.



This sheet is a scanned copy of the tax map originally prepared by Joseph M. Lynch, P.E., P.L.S. of Mayo, Lynch and Associates October 15, 1987. The original approved map is on file in the office of C.M.E. Associates.

This sheet was formally certified on September 4, 1990 Assigned Serial No. 712 Signed by: James J. Coli, CTA and Ivan Hartkwojcz, CTA

TAX MAP
TOWN OF WEST NEW YORK
 HUDSON COUNTY NEW JERSEY
 SCALE: 1" = 50' OCTOBER 15, 1987
JOSEPH M. LYNCH, P.E., P.L.S.
MAYO, LYNCH AND ASSOC., INC.
 615 WASHINGTON STREET
 HOBOKEN, NJ 07030

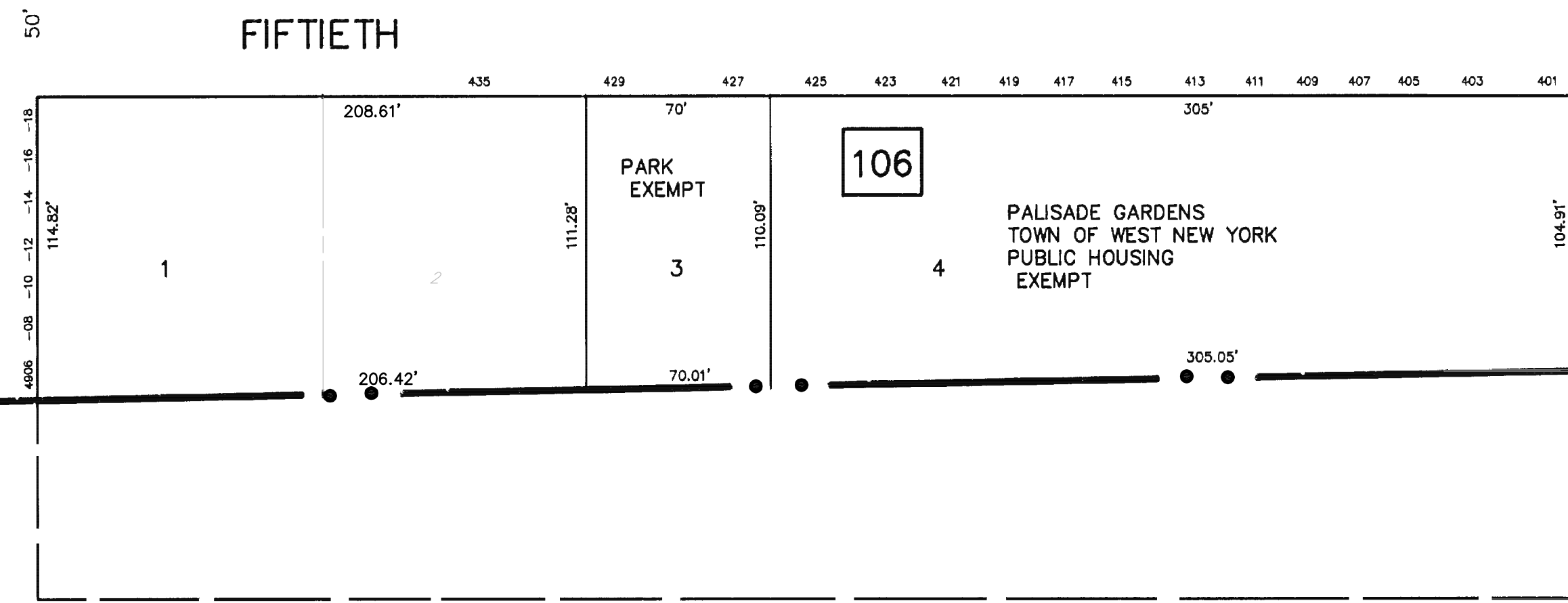
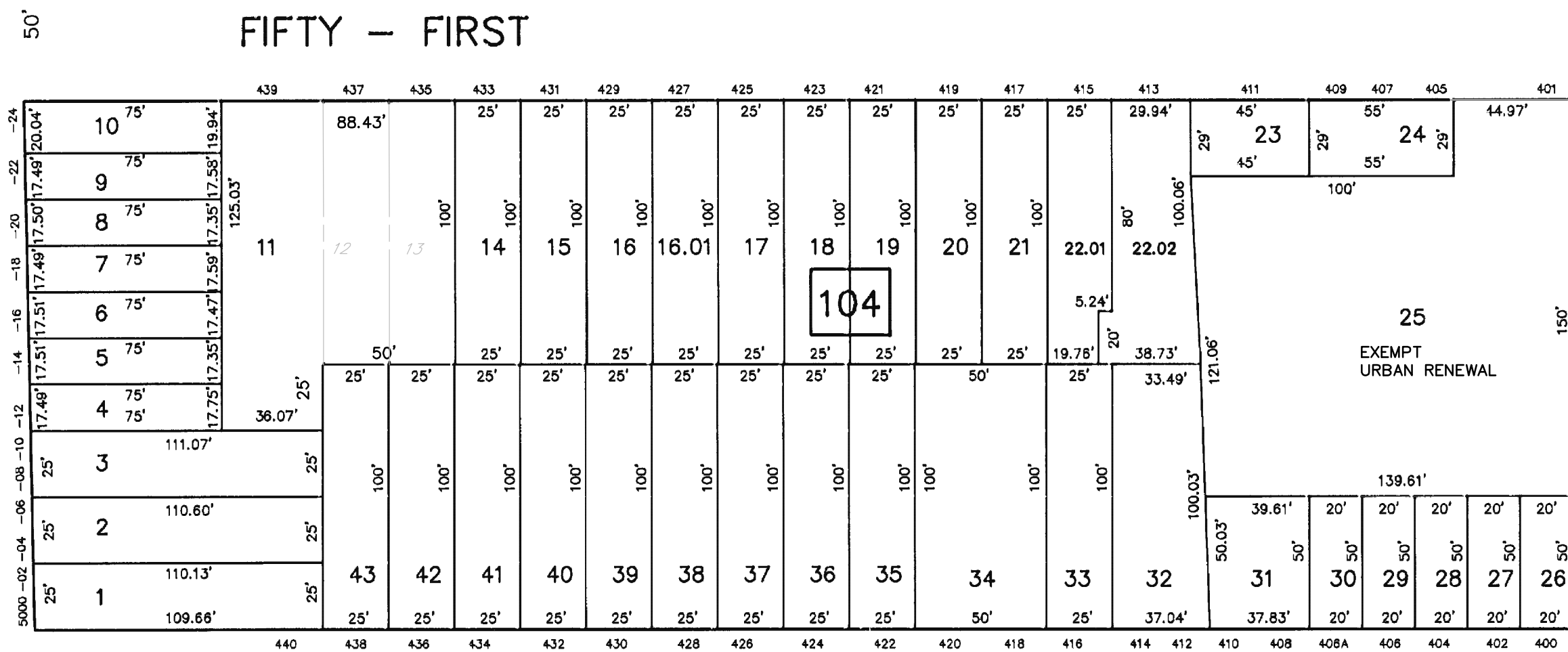


SHEET 18

51 st ST.

BERGENLINE AVENUE

BERGENLINE AVENUE



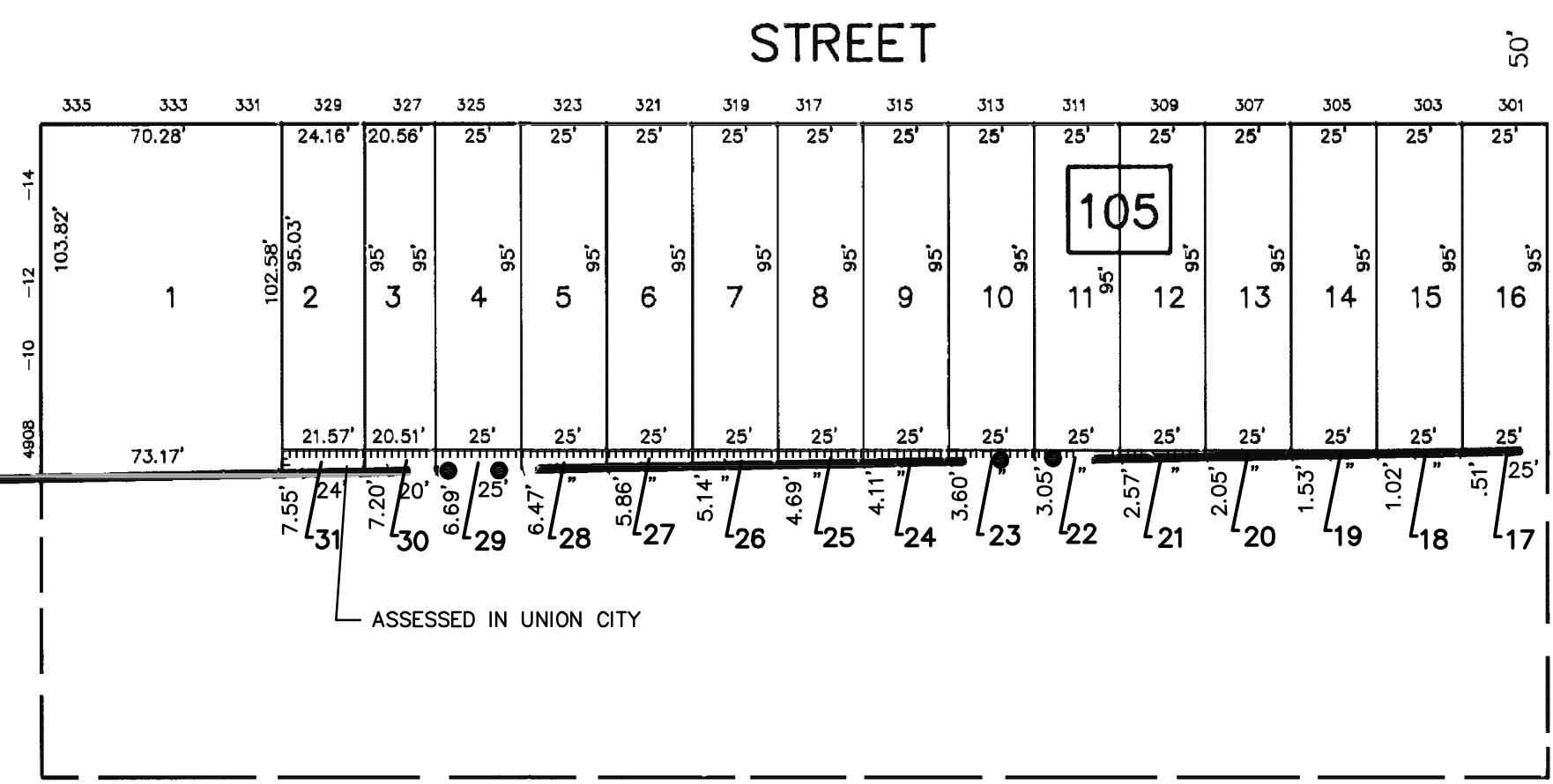
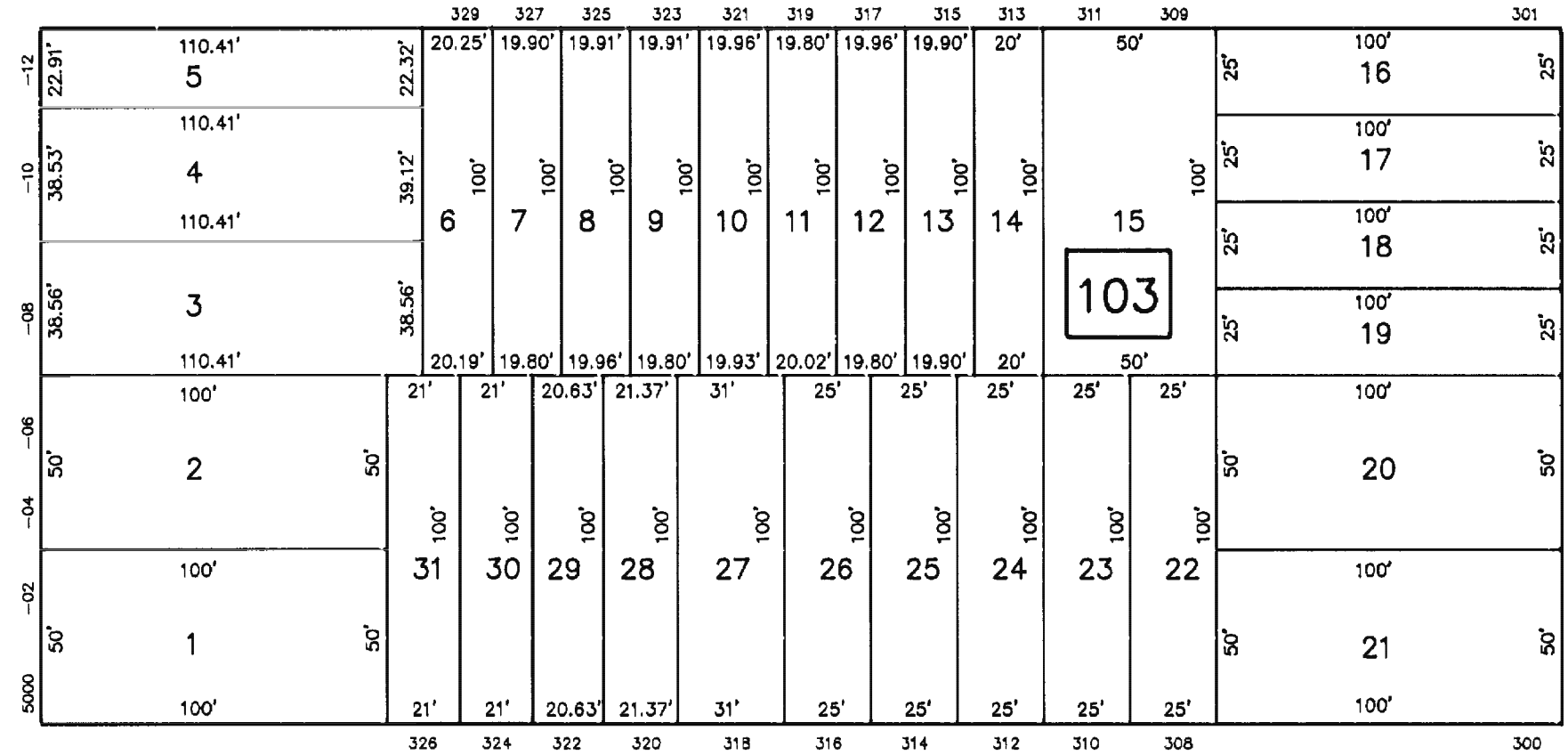
FOURTY - NINTH STREET

CITY OF UNION CITY

HUDSON COUNTY

PALISADE AVENUE

PALISADE AVENUE



STREET

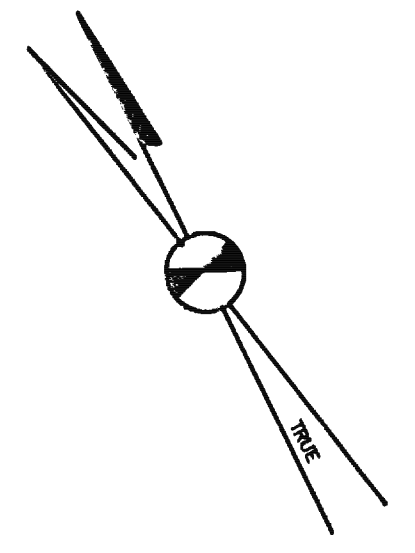
HUDSON AVENUE

SHEET 16

This sheet is a scanned copy of the tax map originally prepared by Joseph M. Lynch, P.E., P.L.S. of Mayo, Lynch and Associates October 15, 1987. The original approved map is on file in the office of C.M.E. Associates.

This sheet was formally certified on September 4, 1990 Assigned Serial No. 712 Signed by: James J. Coll, CTA and Ivan Hatkiewicz, CTA

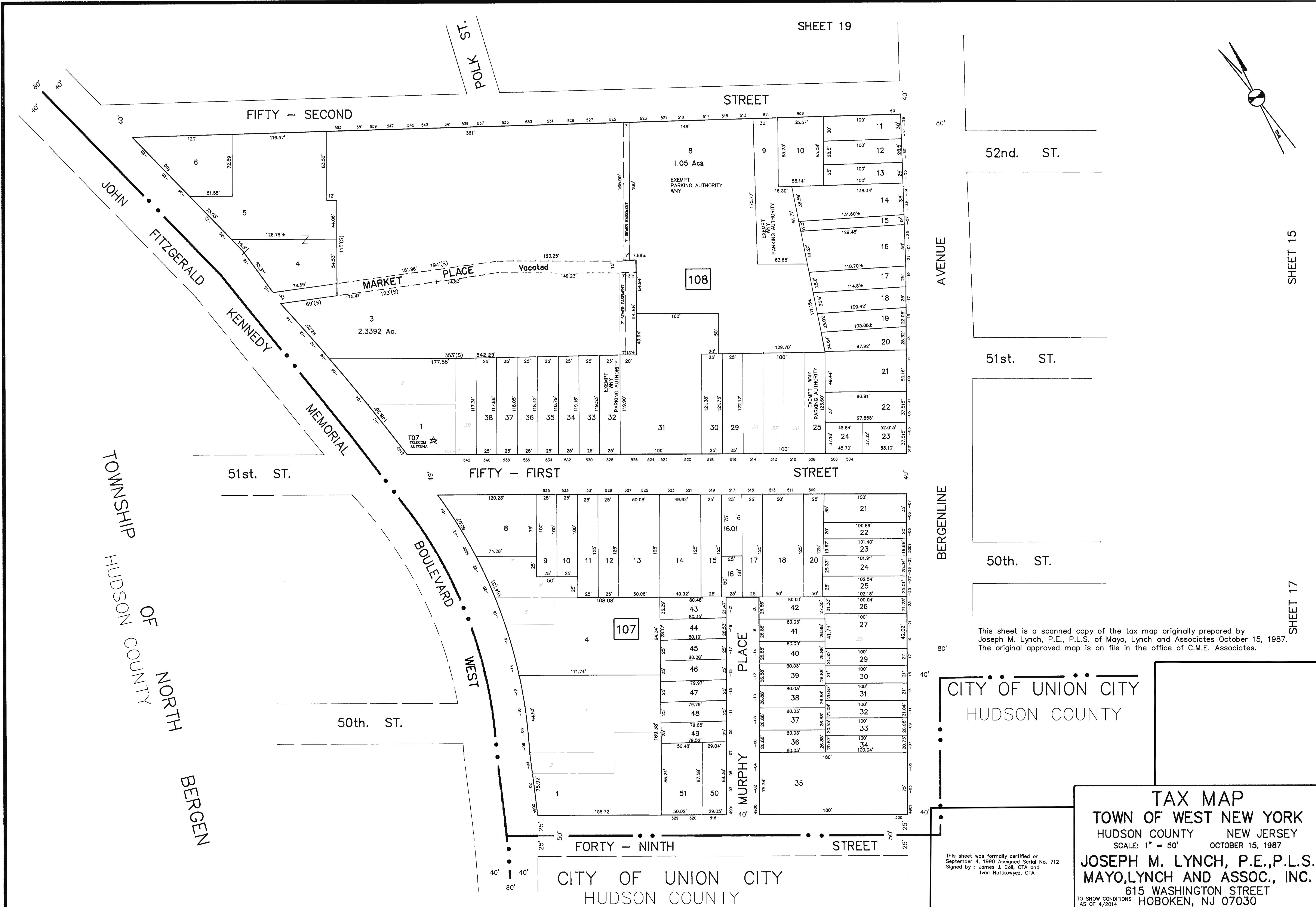
TAX MAP
TOWN OF WEST NEW YORK
 HUDSON COUNTY NEW JERSEY
 SCALE: 1" = 50' OCTOBER 15, 1987
JOSEPH M. LYNCH, P.E., P.L.S.
MAYO, LYNCH AND ASSOC., INC.
 615 WASHINGTON STREET
 HOBOKEN, NJ 07030



SHEET 19

SHEET 15

SHEET 17



TOWNSHIP OF HUDSON COUNTY NORTH BERGEN

52nd. ST.
51st. ST.
50th. ST.
BERGENLINE AVENUE

CITY OF UNION CITY HUDSON COUNTY

CITY OF UNION CITY HUDSON COUNTY

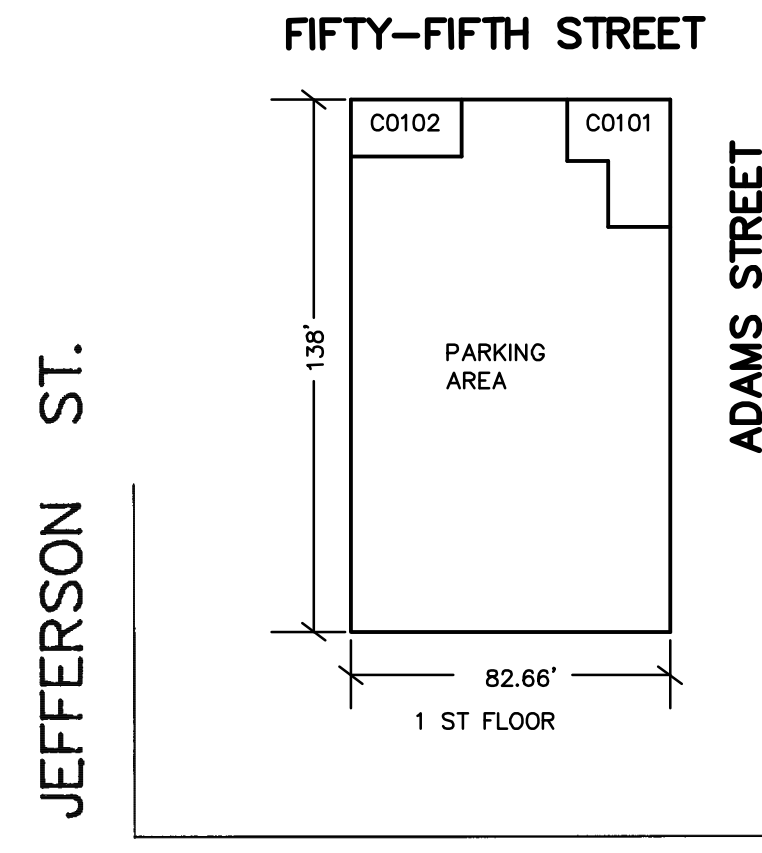
This sheet is a scanned copy of the tax map originally prepared by Joseph M. Lynch, P.E., P.L.S. of Mayo, Lynch and Associates October 15, 1987. The original approved map is on file in the office of C.M.E. Associates.

This sheet was formally certified on September 4, 1990 Assigned Serial No. 712 Signed by: James J. Coll, CTA and Ivan Hatkowicz, CTA

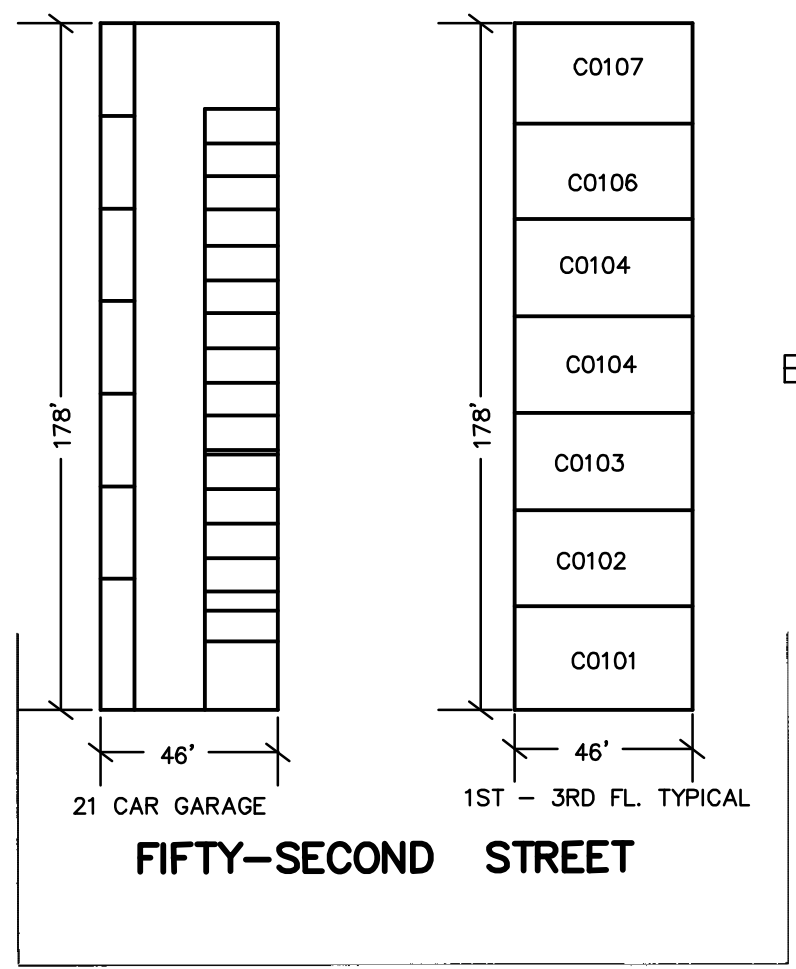
TAX MAP
TOWN OF WEST NEW YORK
 HUDSON COUNTY NEW JERSEY
 SCALE: 1" = 50' OCTOBER 15, 1987
JOSEPH M. LYNCH, P.E., P.L.S.
MAYO, LYNCH AND ASSOC., INC.
 615 WASHINGTON STREET
 HOBOKEN, NJ 07030

SHEET 21

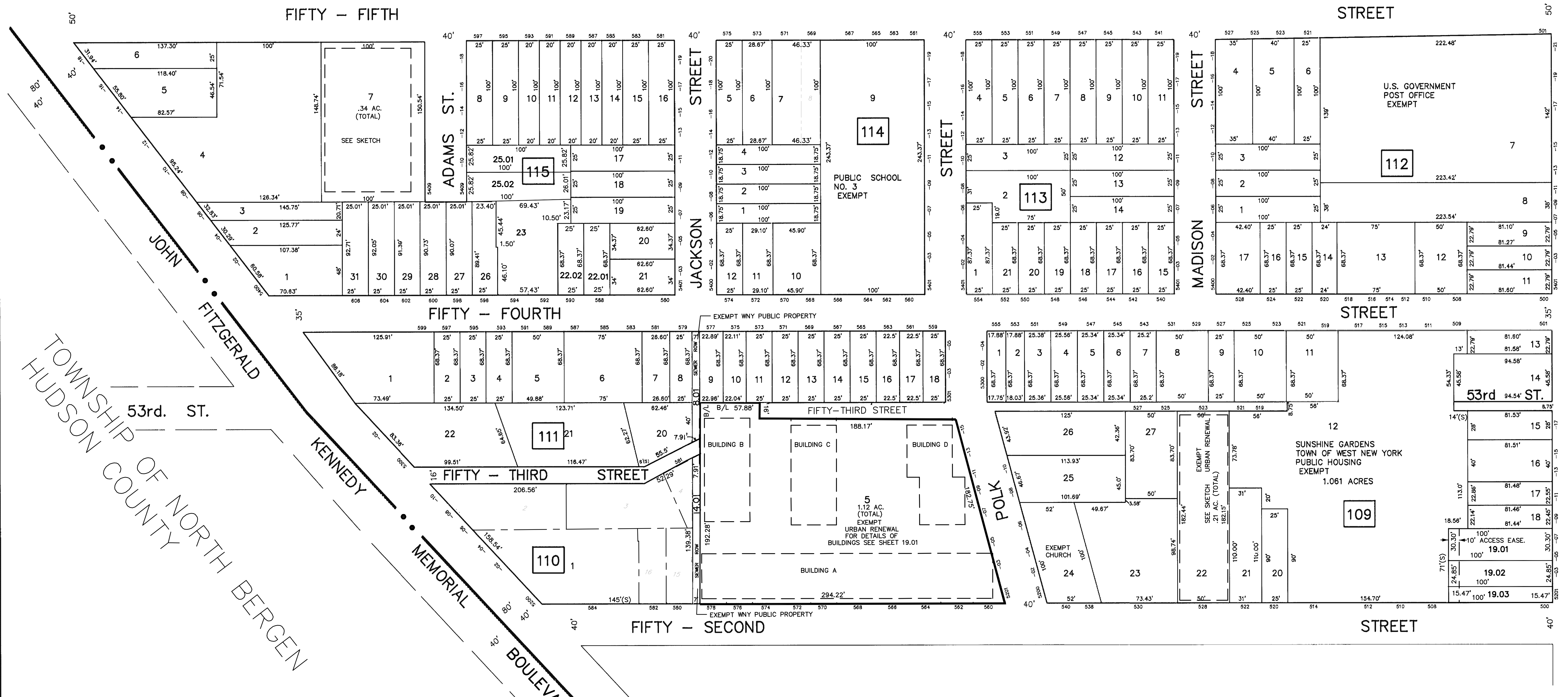
SHEET 20



BLOCK 115		LOT 7		BLOCK 115		LOT 7			
BLK. NO.	LOT NO.	QUALIF.	FLOOR	SQ. FT.	BLK. NO.	LOT NO.	QUALIF.	FLOOR	SQ. FT.
C0214	7	C0101	1ST FL.	811 SQ. FT.	115	7	C0301	3RD FL.	879 SQ. FT.
C0213		C0102		420 SQ. FT.			C0302		643 SQ. FT.
C0212		C0201		879 SQ. FT.			C0303		663 SQ. FT.
C0211		C0202		643 SQ. FT.			C0304		663 SQ. FT.
C0210		C0203		663 SQ. FT.			C0305		643 SQ. FT.
C0209		C0204		663 SQ. FT.			C0306		839 SQ. FT.
C0208		C0205		643 SQ. FT.			C0307		839 SQ. FT.
C0207		C0206		839 SQ. FT.			C0308		643 SQ. FT.
C0206		C0207		839 SQ. FT.			C0309		447 SQ. FT.
C0205		C0208		643 SQ. FT.			C0310		663 SQ. FT.
C0204		C0209		447 SQ. FT.			C0311		663 SQ. FT.
C0203		C0210		663 SQ. FT.			C0312		447 SQ. FT.
C0202		C0211		663 SQ. FT.			C0313		643 SQ. FT.
C0201		C0212		447 SQ. FT.			C0314		879 SQ. FT.
C0200		C0213		643 SQ. FT.					
C0199		C0214		879 SQ. FT.					



BLOCK 109		LOT 22		
BLK. NO.	LOT NO.	QUALIF.	FLOOR	SQ. FT.
109	22	C0101	1ST FL.	902 SQ. FT.
		C0102		850 SQ. FT.
		C0103		898 SQ. FT.
		C0104		880 SQ. FT.
		C0105		903 SQ. FT.
		C0106		834 SQ. FT.
		C0107		902 SQ. FT.
		C0201	2ND FL.	850 SQ. FT.
		C0202		909 SQ. FT.
		C0203		898 SQ. FT.
		C0204		880 SQ. FT.
		C0205		903 SQ. FT.
		C0206		834 SQ. FT.
		C0207		902 SQ. FT.
		C0301	3RD FL.	850 SQ. FT.
		C0302		909 SQ. FT.
		C0303		898 SQ. FT.
		C0304		880 SQ. FT.
		C0305		903 SQ. FT.
		C0306		834 SQ. FT.
		C0307		902 SQ. FT.

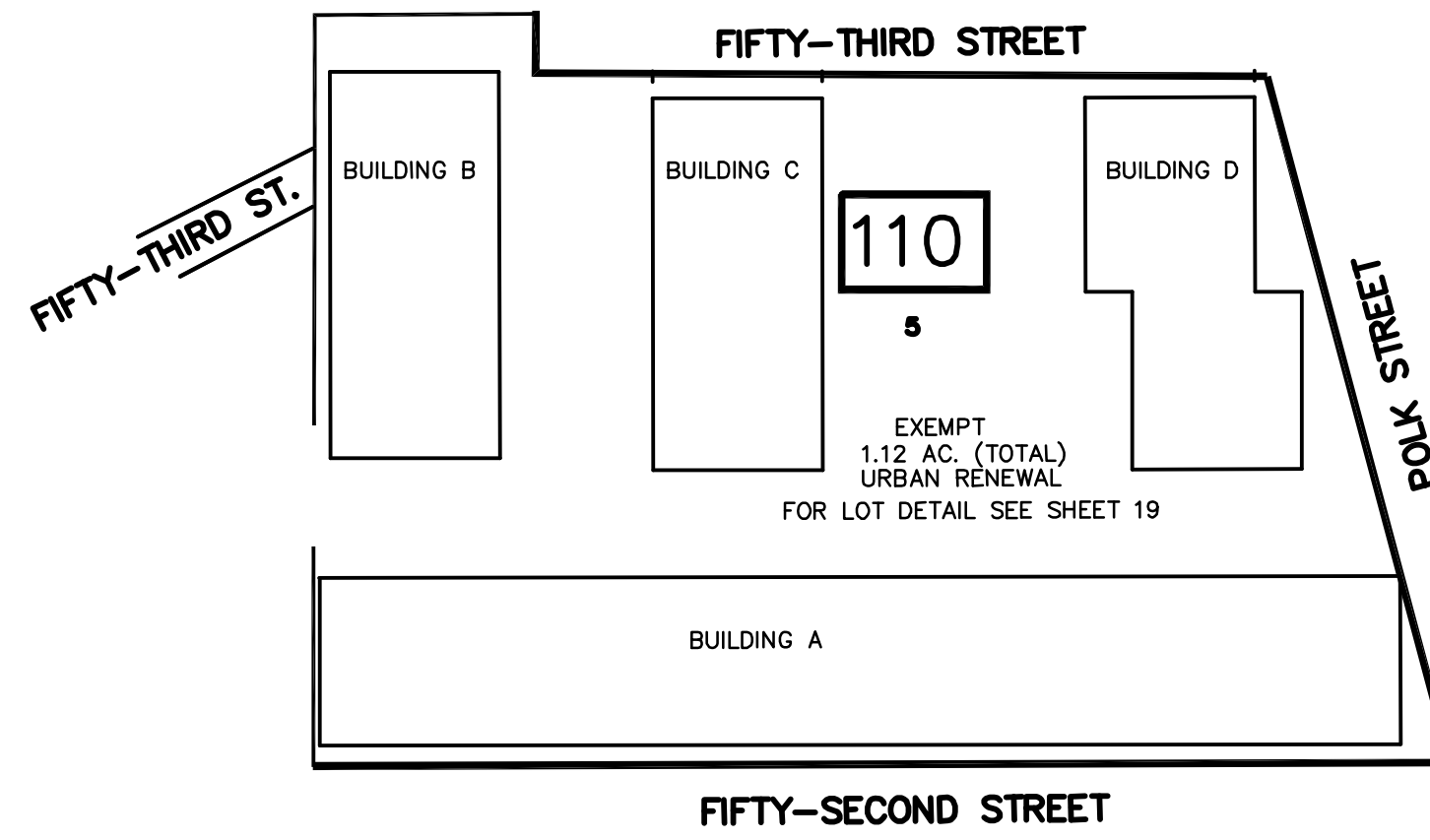


TOWNSHIP OF NORTH BERGEN
HUDSON COUNTY

This sheet is a scanned copy of the tax map originally prepared by Joseph M. Lynch, P.E., P.L.S. of Mayo, Lynch and Associates October 15, 1987. The original approved map is on file in the office of C.M.E. Associates.

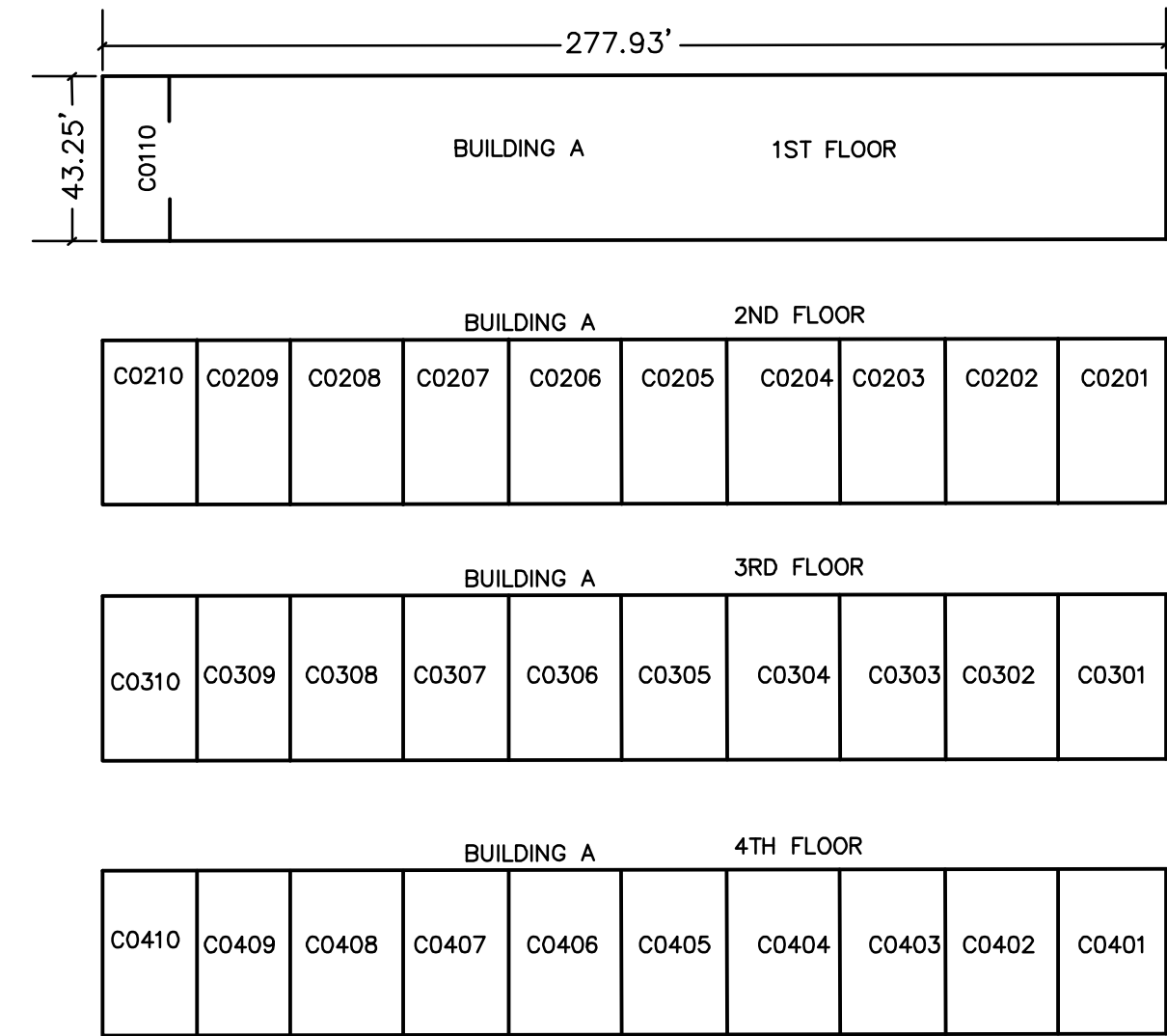
This sheet was formally certified on September 4, 1990 Assigned Serial No. 712 Signed by: James J. Coll, CTA and Ivan Hartkwojcz, CTA

TAX MAP
TOWN OF WEST NEW YORK
HUDSON COUNTY NEW JERSEY
SCALE: 1" = 50' OCTOBER 15, 1987
JOSEPH M. LYNCH, P.E., P.L.S.
MAYO, LYNCH AND ASSOC., INC.
615 WASHINGTON STREET
HOBOKEN, NJ 07030
TO SHOW CONDITIONS AS OF 4/2014



BLOCK 110 LOT 5 BUILDING A

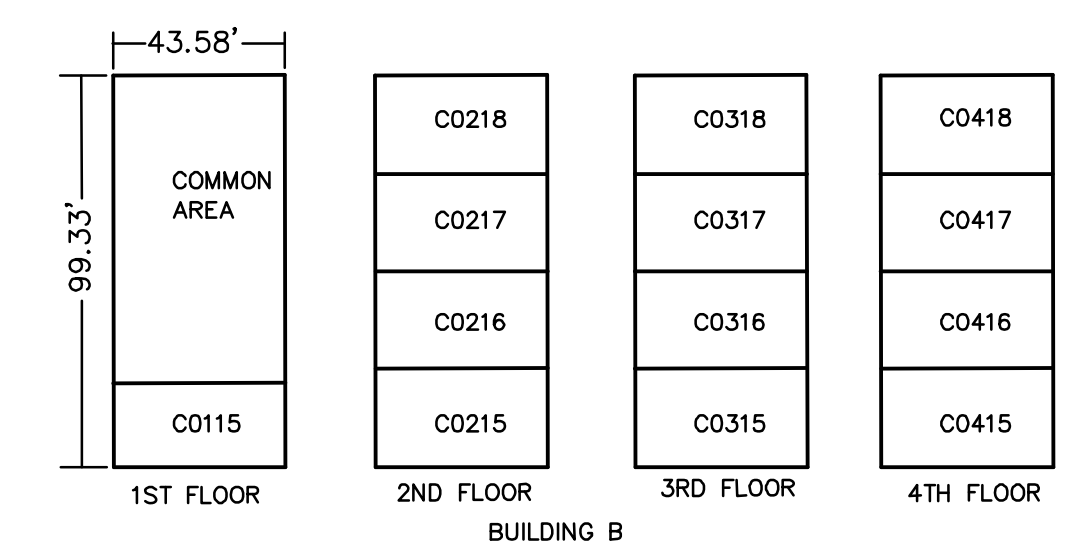
BLOCK NO.	LOT NO.	QUALIF.	FLOOR	SQ. FT.
110	5	C0110	1ST FL	757 SQ. FT.
		C0201	2ND FL	1171 SQ. FT.
		C0202		1224 SQ. FT.
		C0203		1142 SQ. FT.
		C0204		1224 SQ. FT.
		C0205		1142 SQ. FT.
		C0206		1224 SQ. FT.
		C0207		1143 SQ. FT.
		C0208		1225 SQ. FT.
		C0209		1000 SQ. FT.
		C0210		1014 SQ. FT.
		C0301	3RD FL	1171 SQ. FT.
		C0302		1224 SQ. FT.
		C0303		1142 SQ. FT.
		C0304		1224 SQ. FT.
		C0305		1142 SQ. FT.
		C0306		1224 SQ. FT.
		C0307		1143 SQ. FT.
		C0308		1225 SQ. FT.
		C0309		1000 SQ. FT.
		C0310		1014 SQ. FT.
		C0401	4TH FL	1171 SQ. FT.
		C0402		1224 SQ. FT.
		C0403		1142 SQ. FT.
		C0404		1224 SQ. FT.
		C0405		1142 SQ. FT.
		C0406		1224 SQ. FT.
		C0407		1143 SQ. FT.
		C0408		1225 SQ. FT.
		C0409		1000 SQ. FT.
		C0410		1014 SQ. FT.



BLOCK 110
LOT 5
SEE TAX MAP SHEET 19

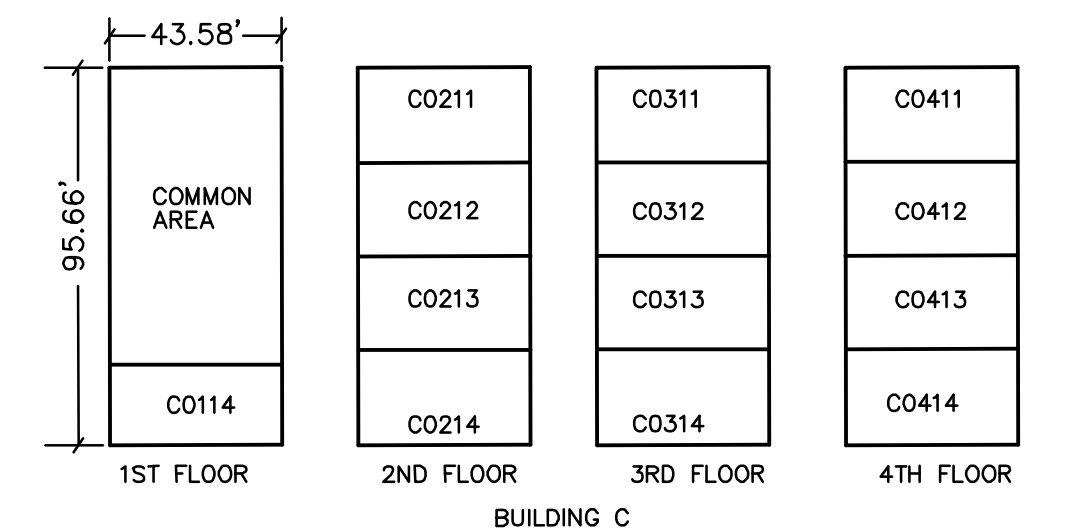
BLOCK 110 LOT 5 BUILDING B

BLOCK NO.	LOT NO.	QUALIF.	FLOOR	SQ. FT.
110	5	C0115	1ST FL	930 SQ. FT.
		C0215	2ND FL	1014 SQ. FT.
		C0216		996 SQ. FT.
		C0217		996 SQ. FT.
		C0218		1014 SQ. FT.
		C0315	3RD FL	1014 SQ. FT.
		C0316		996 SQ. FT.
		C0317		996 SQ. FT.
		C0318		1014 SQ. FT.
		C0415	4TH FL	1014 SQ. FT.
		C0416		996 SQ. FT.
		C0417		996 SQ. FT.
		C0418		1014 SQ. FT.



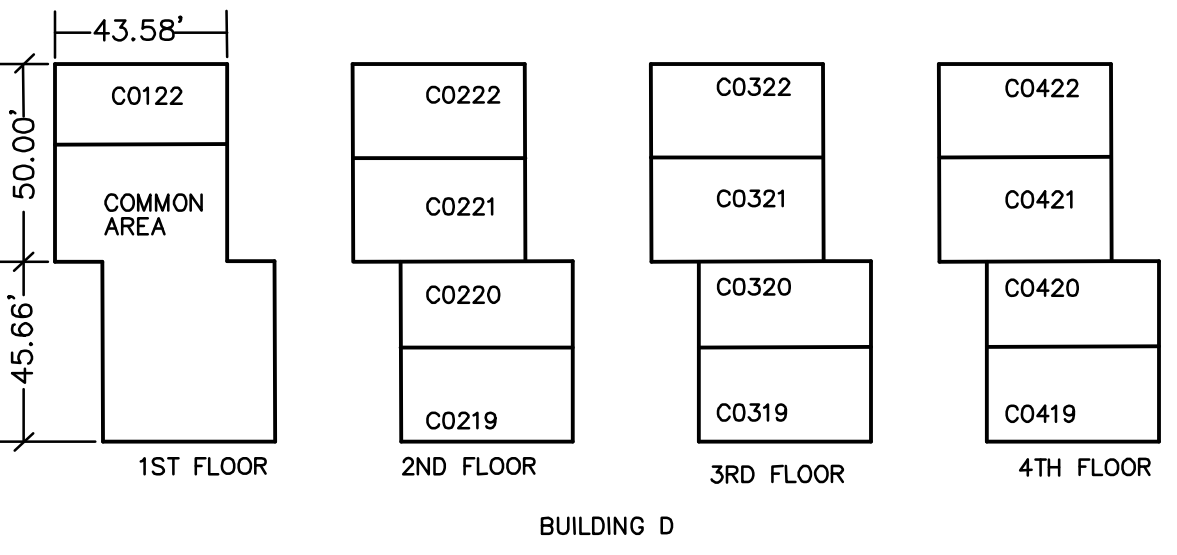
BLOCK 110 LOT 5 BUILDING C

BLOCK NO.	LOT NO.	QUALIF.	FLOOR	SQ. FT.
110	5	C0114	1ST FL	886 SQ. FT.
		C0211	2ND FL	979 SQ. FT.
		C0212		990 SQ. FT.
		C0213		960 SQ. FT.
		C0214		979 SQ. FT.
		C0311	3RD FL	979 SQ. FT.
		C0312		990 SQ. FT.
		C0313		960 SQ. FT.
		C0314		979 SQ. FT.
		C0411	4TH FL	979 SQ. FT.
		C0412		960 SQ. FT.
		C0413		960 SQ. FT.
		C0414		979 SQ. FT.



BLOCK 110 LOT 5 BUILDING D

BLOCK NO.	LOT NO.	QUALIF.	FLOOR	SQ. FT.
110	5	C0122	1ST FL	886 SQ. FT.
		C0222	2ND FL	979 SQ. FT.
		C0221		995 SQ. FT.
		C0220		965 SQ. FT.
		C0219		979 SQ. FT.
		C0322	3RD FL	979 SQ. FT.
		C0321		995 SQ. FT.
		C0320		965 SQ. FT.
		C0319		979 SQ. FT.
		C0422	4TH FL	979 SQ. FT.
		C0421		965 SQ. FT.
		C0420		965 SQ. FT.
		C0419		979 SQ. FT.



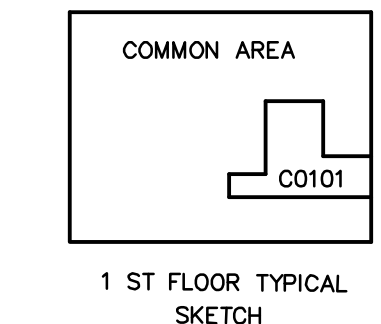
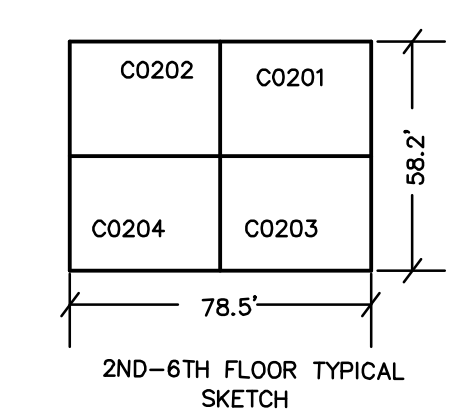
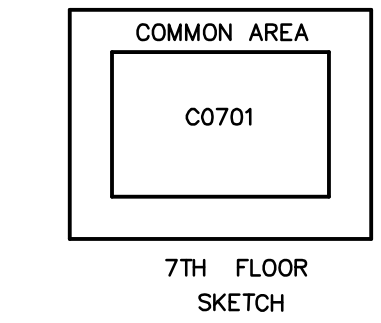
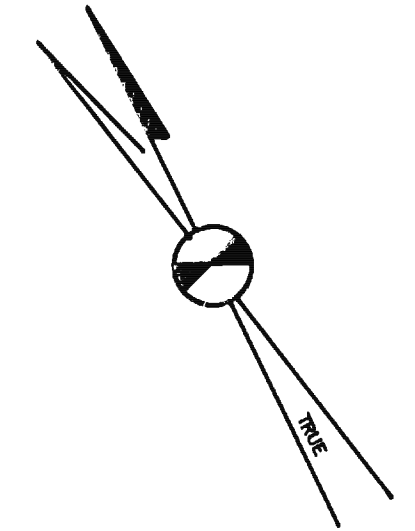
This sheet has been drawn using Computer Aided Drafting/Design (CAD/D).

TAX MAP
WEST NEW YORK
HUDSON COUNTY, NEW JERSEY
SCALE : 1"= 50' DATE: APRIL 2014
MICHAEL J. McGURL, P.L.S.
CME ASSOCIATES
3141 BORDENTOWN AVENUE, PARLIN
NEW JERSEY, 08859

TO SHOW CONDITIONS
AS OF 4/2014

SHEET 21

SHEET 13



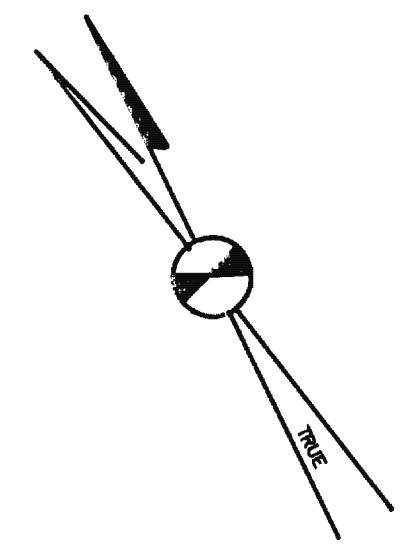
BLOCK 117		LOT 15		
BLOCK NO.	LOT NO.	QUALIF.	FLOOR	SQ. FT.
117	15	C0101	1ST FL.	600 SQ. FT.
		C0201	2ND FL.	955 SQ. FT.
		C0202		955 SQ. FT.
		C0203		955 SQ. FT.
		C0204		955 SQ. FT.
		C0301	3RD FL.	955 SQ. FT.
		C0302		955 SQ. FT.
		C0303		955 SQ. FT.
		C0304		955 SQ. FT.
		C0401	4TH FL.	955 SQ. FT.
		C0402		955 SQ. FT.
		C0403		955 SQ. FT.
		C0404		955 SQ. FT.
		C0501	5TH FL.	955 SQ. FT.
		C0502		955 SQ. FT.
		C0503		955 SQ. FT.
		C0504		955 SQ. FT.
		C0601	6TH FL.	955 SQ. FT.
		C0602		955 SQ. FT.
		C0603		955 SQ. FT.
C0604		955 SQ. FT.		
C0701	7TH FL.	1585 SQ. FT.		

BLOCK 117 LOT 15 7 STORY

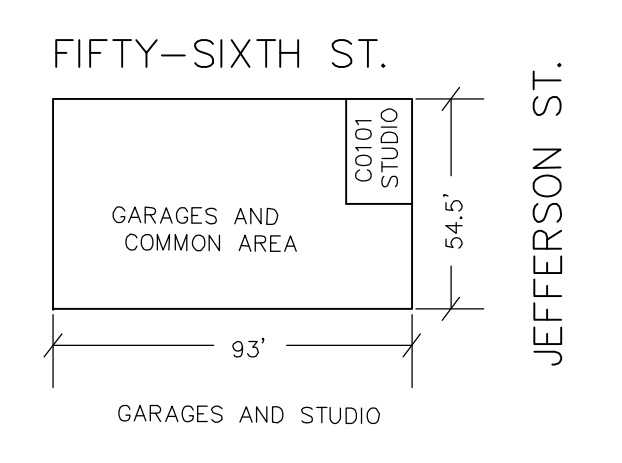
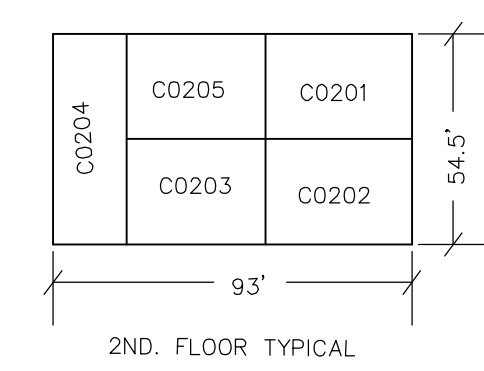
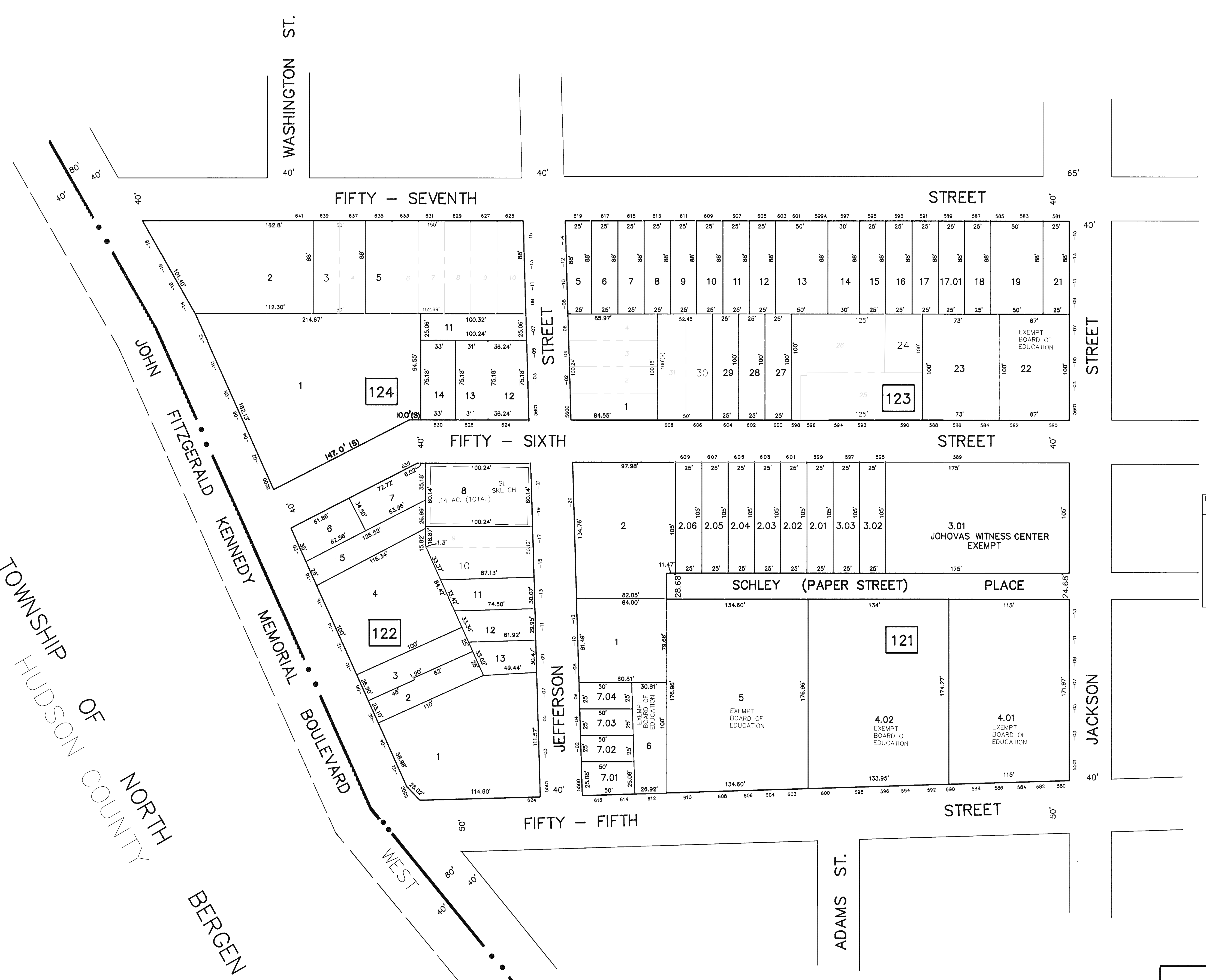
This sheet is a scanned copy of the tax map originally prepared by Joseph M. Lynch, P.E., P.L.S. of Mayo, Lynch and Associates October 15, 1987. The original approved map is on file in the office of C.M.E. Associates.

This sheet was formally certified on September 4, 1990 Assigned Serial No. 712 Signed by: James J. Coll, CTA and Ivan Hoffkowitz, CTA

TAX MAP
TOWN OF WEST NEW YORK
 HUDSON COUNTY NEW JERSEY
 SCALE: 1" = 50' OCTOBER 15, 1987
JOSEPH M. LYNCH, P.E., P.L.S.
MAYO, LYNCH AND ASSOC., INC.
 615 WASHINGTON STREET
 HOBOKEN, NJ 07030



TOWNSHIP OF NORTH BERGEN
HUDSON COUNTY



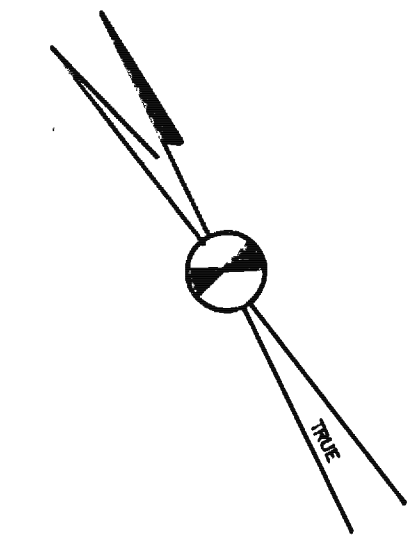
BLOCK NO.	LOT NO.	QUALIF.	PREVIOUS UNIT NO.	FLOOR	SQ. FT.
122	8 (TOTAL)	C001	C001A	1ST FL.	458 SQ. FT.
		C0201	C002A	2ND FL.	843 SQ. FT.
		C0202	C002B		843 SQ. FT.
		C0203	C002C	866 SQ. FT.	
		C0204	C002D	1004 SQ. FT.	
		C0205	C002E	872 SQ. FT.	
		C0301	C003A	3RD FL. W/LOFT	1575 SQ. FT.
		C0302	C003B		1575 SQ. FT.
		C0303	C003C		1585 SQ. FT.
		C0304	C003D	1929 SQ. FT.	
C0305	C003E	1585 SQ. FT.			

BLOCK 122
LOT 8
3 STORY WITH GARAGES

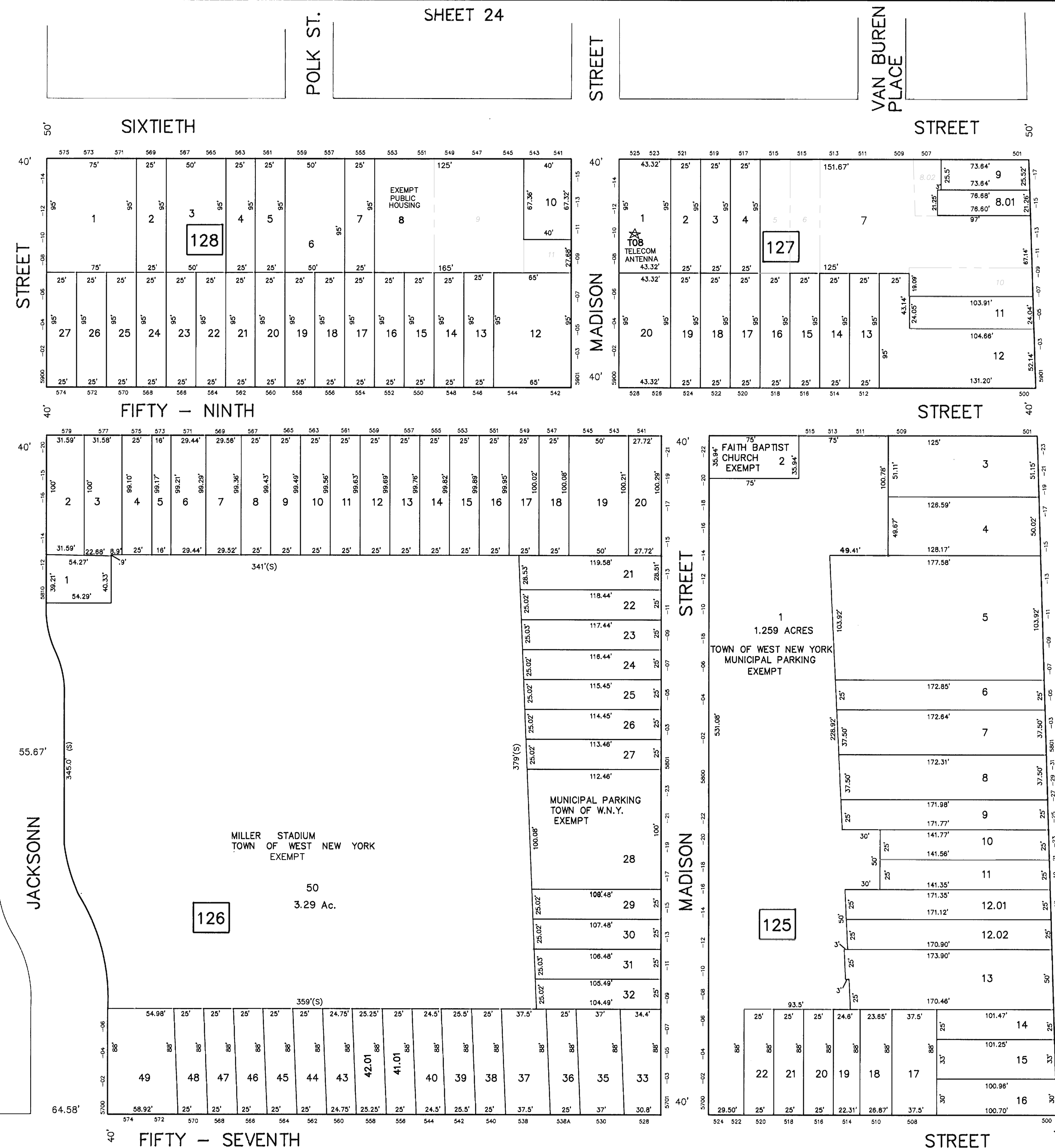
This sheet is a scanned copy of the tax map originally prepared by Joseph M. Lynch, P.E., P.L.S. of Mayo, Lynch and Associates October 15, 1987. The original approved map is on file in the office of C.M.E. Associates.

This sheet was formally certified on September 4, 1990 Assigned Serial No. 712 Signed by: James J. Coli, CTA and Ivan Hofkowitz, CTA

TAX MAP
TOWN OF WEST NEW YORK
 HUDSON COUNTY NEW JERSEY
 SCALE: 1" = 50' OCTOBER 15, 1987
JOSEPH M. LYNCH, P.E., P.L.S.
MAYO, LYNCH AND ASSOC., INC.
 615 WASHINGTON STREET
 HOBOKEN, NJ 07030



SHEET 24



SHEET 23

SHEET 11

SHEET 20

This sheet is a scanned copy of the tax map originally prepared by Joseph M. Lynch, P.E., P.L.S. of Mayo, Lynch and Associates October 15, 1987. The original approved map is on file in the office of C.M.E. Associates.

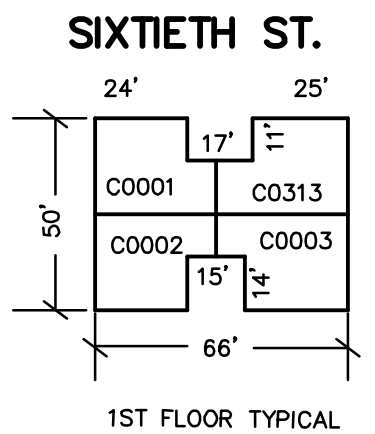
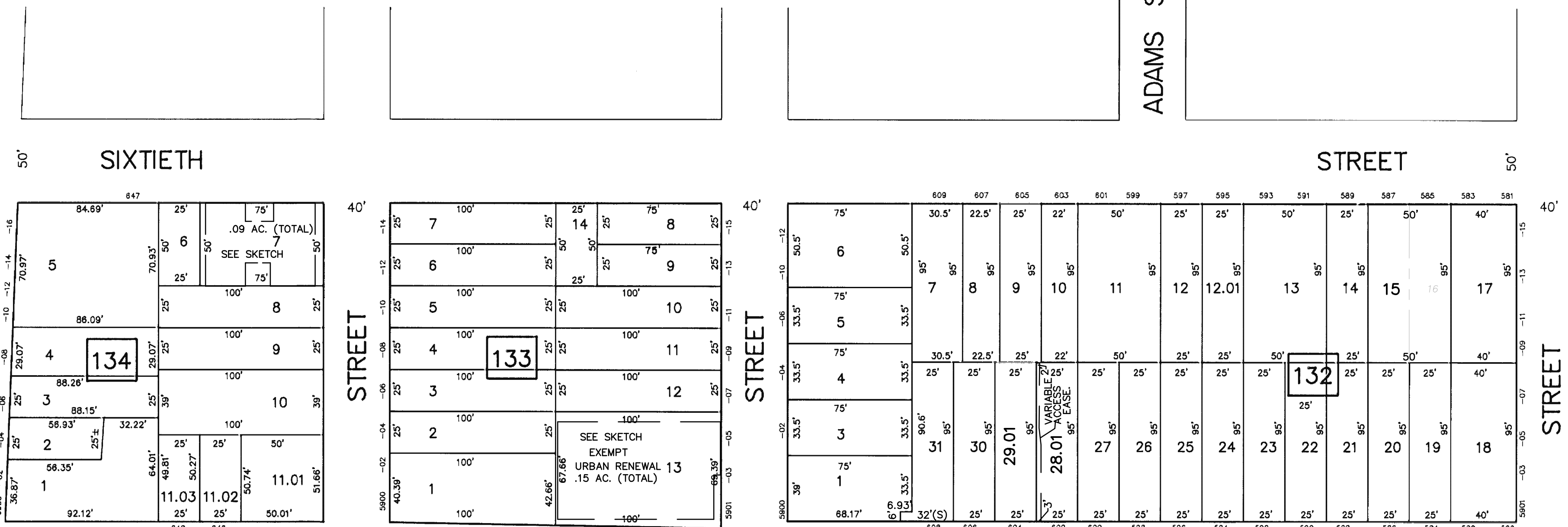
TAX MAP
TOWN OF WEST NEW YORK
 HUDSON COUNTY NEW JERSEY
 SCALE: 1" = 50' OCTOBER 15, 1987
JOSEPH M. LYNCH, P.E., P.L.S.
MAYO, LYNCH AND ASSOC., INC.
 615 WASHINGTON STREET
 HOBOKEN, NJ 07030

This sheet was formally certified on September 4, 1990 Assigned Serial No. 712 Signed by: James J. Coll, CTA and Ivan Hartkwoydz, CTA

TO SHOW CONDITIONS AS OF 4/2014

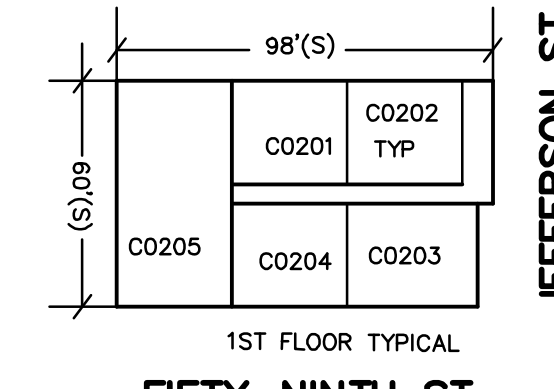
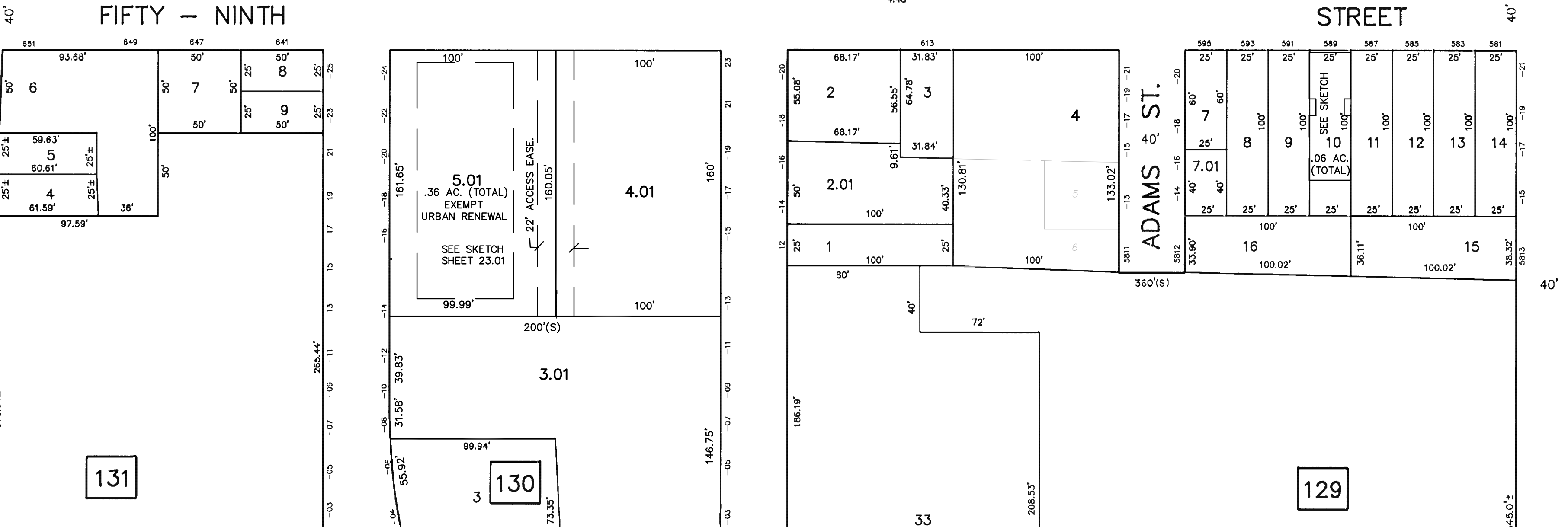
TOWNSHIP OF NORTH BERGEN
HUDSON COUNTY

JOHN FITZGERALD KENNEDY MEMORIAL BOULEVARD WEST



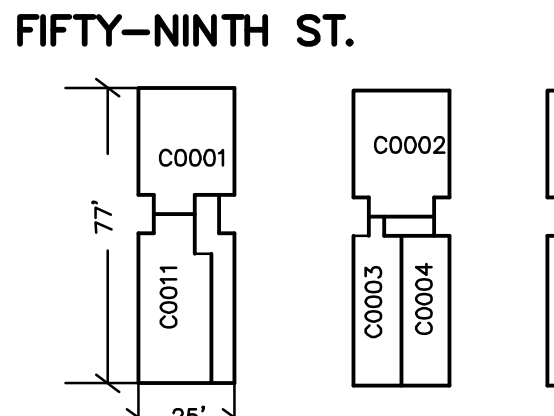
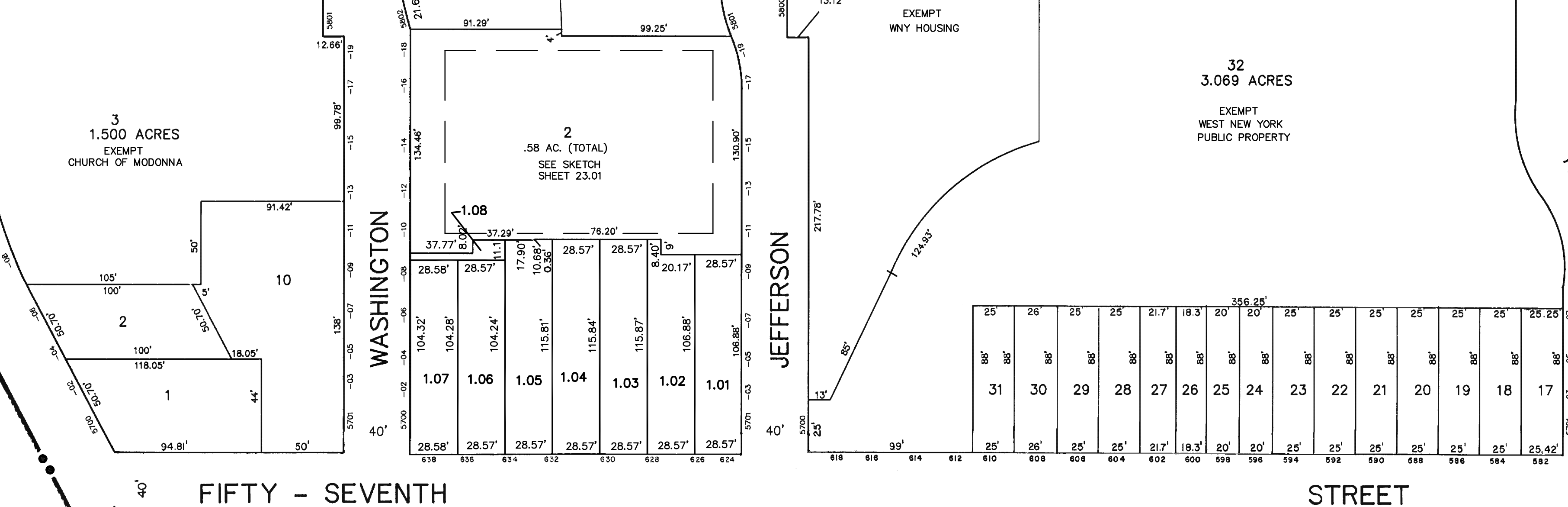
BLOCK 134		LOT 7		FLOOR	SQ. FT.	
BLOCK NO.	LOT NO.	QUALIF.	PREVIOUS UNIT NO.			
134	7 .09 AC. (TOTAL)	C0313	C0C0M	1ST FL.	553 SQ. FT.	
			C0001	C0001	STORE	559 SQ. FT.
			C0002	C0002		569 SQ. FT.
			C0003	C0003		580 SQ. FT.
			C0004	C0004	2ND FL.	624 SQ. FT.
			C0005	C0005		569 SQ. FT.
			C0006	C0006		628 SQ. FT.
			C0007	C0007		556 SQ. FT.
			C0008	C0008	3 RD FL.	624 SQ. FT.
			C0009	C0009		569 SQ. FT.
			C0010	C0010		628 SQ. FT.
C0011	C0011		556 SQ. FT.			

BLOCK 134
LOT 7
3 STORY
SKETCH



BLOCK 133		LOT 13		FLOOR	SQ. FT.
BLOCK NO.	LOT NO.	QUALIF.	PREVIOUS UNIT NO.		
133	13 .15 AC. (TOTAL)	C0201	C0201	1ST FL.	856 SQ. FT.
			C0202		856 SQ. FT.
			C0203		854 SQ. FT.
			C0204		854 SQ. FT.
			C0205		1153 SQ. FT.
			C0301		856 SQ. FT.
			C0302		745 SQ. FT.
			C0303		851 SQ. FT.
			C0304		854 SQ. FT.
			C0305		1153 SQ. FT.
			C0401		856 SQ. FT.
C0402		745 SQ. FT.			
C0403		851 SQ. FT.			
C0404		854 SQ. FT.			
C0405		1153 SQ. FT.			

BLOCK 133
LOT 13
3 STORY
SKETCH



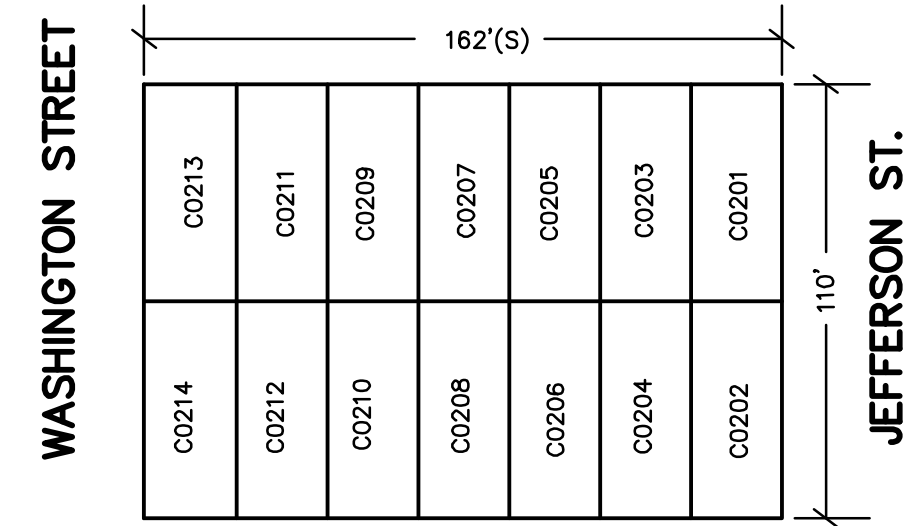
BLOCK 129		LOT 10		FLOOR	SQ. FT.	
BLOCK NO.	LOT NO.	QUALIF.	PREVIOUS UNIT NO.			
129	10 .06 AC. (TOTAL)	C0001	C0001	1ST FL.	496 SQ. FT.	
			C0011	C001A	667 SQ. FT.	
			C0002	C0002	2ND FL.	623 SQ. FT.
			C0003	C0003		381 SQ. FT.
			C0004	C0004		403 SQ. FT.
			C0005	C0005	3RD FL.	324 SQ. FT.
			C0006	C0006		308 SQ. FT.
			C0007	C0007		393 SQ. FT.
C0008	C0008		403 SQ. FT.			

BLOCK 129
LOT 10
3 STORY
SKETCH

This sheet was formally certified on September 4, 1990 Assigned Serial No. 712 Signed by: James J. Cilli, CTA and Ivan Hafkiewicz, CTA

TAX MAP
TOWN OF WEST NEW YORK
HUDSON COUNTY NEW JERSEY
SCALE: 1" = 50' OCTOBER 15, 1987
JOSEPH M. LYNCH, P.E., P.L.S.
MAYO, LYNCH AND ASSOC., INC.
615 WASHINGTON STREET
HOBOKEN, NJ 07030

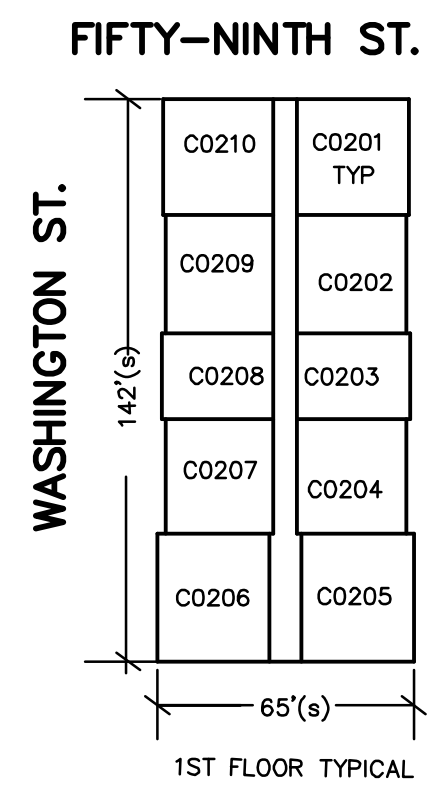
This sheet is a scanned copy of the tax map originally prepared by Joseph M. Lynch, P.E., P.L.S. of Mayo, Lynch and Associates October 15, 1987. The original approved map is on file in the office of C.M.E. Associates.



1ST FLOOR TYPICAL

BLOCK 130
LOT 2
3 STORY
SEE SHEET 23

BLOCK 130		LOT 2		
BLOCK NO.	LOT NO.	QUALIF.	FLOOR	SQ. FT.
130	2	C0201		1260 SQ. FT.
	.58 AC (TOTAL)	C0202	1ST FL.	1260 SQ. FT.
		C0203		993 SQ. FT.
		C0204		993 SQ. FT.
		C0205		993 SQ. FT.
		C0206		993 SQ. FT.
		C0207		993 SQ. FT.
		C0208		993 SQ. FT.
		C0209		993 SQ. FT.
		C0210		993 SQ. FT.
		C0211		993 SQ. FT.
		C0212		993 SQ. FT.
		C0213		1261 SQ. FT.
		C0214		1261 SQ. FT.
		C0301	2ND FL.	1260 SQ. FT.
		C0302		1260 SQ. FT.
		C0303		993 SQ. FT.
		C0304		993 SQ. FT.
		C0305		993 SQ. FT.
		C0306		993 SQ. FT.
		C0307		993 SQ. FT.
		C0308		993 SQ. FT.
		C0309		993 SQ. FT.
		C0310		993 SQ. FT.
		C0311		993 SQ. FT.
		C0312		993 SQ. FT.
		C0313		1261 SQ. FT.
		C0314		1261 SQ. FT.
		C0401	3RD FL.	1260 SQ. FT.
		C0402		1260 SQ. FT.
		C0403		993 SQ. FT.
		C0404		993 SQ. FT.
		C0405		993 SQ. FT.
		C0406		993 SQ. FT.
		C0407		993 SQ. FT.
		C0408		993 SQ. FT.
		C0409		993 SQ. FT.
		C0410		993 SQ. FT.
		C0411		993 SQ. FT.
		C0412		993 SQ. FT.
		C0413		1261 SQ. FT.
		C0414		1261 SQ. FT.



1ST FLOOR TYPICAL

BLOCK 130
LOT 5.01
4 STORY
SEE SHEET 23

BLOCK 130		LOT 5.01		
BLOCK NO.	LOT NO.	QUALIF.	FLOOR	SQ. FT.
130	5.01	C0201		969 SQ. FT.
	.36 AC (TOTAL)	C0202	1ST FL.	890 SQ. FT.
		C0203		711 SQ. FT.
		C0204		895 SQ. FT.
		C0205		1164 SQ. FT.
		C0206		1164 SQ. FT.
		C0207		895 SQ. FT.
		C0208		711 SQ. FT.
		C0209		890 SQ. FT.
		C0210		969 SQ. FT.
		C0301	2ND FL.	969 SQ. FT.
		C0302		890 SQ. FT.
		C0303		711 SQ. FT.
		C0304		895 SQ. FT.
		C0305		1164 SQ. FT.
		C0306		1164 SQ. FT.
		C0307		895 SQ. FT.
		C0308		711 SQ. FT.
		C0309		890 SQ. FT.
		C0310		969 SQ. FT.

BLOCK 130		LOT 5.01		
BLOCK NO.	LOT NO.	QUALIF.	FLOOR	SQ. FT.
130	5.01	C0401	3RD FL.	969 SQ. FT.
	.36 AC (TOTAL)	C0402		890 SQ. FT.
		C0403		711 SQ. FT.
		C0404		895 SQ. FT.
		C0405		1164 SQ. FT.
		C0406		1164 SQ. FT.
		C0407		895 SQ. FT.
		C0408		711 SQ. FT.
		C0409		890 SQ. FT.
		C0410		969 SQ. FT.
		C0501	4TH FL.	969 SQ. FT.
		C0502		890 SQ. FT.
		C0503		711 SQ. FT.
		C0504		895 SQ. FT.
		C0505		1164 SQ. FT.
		C0506		1164 SQ. FT.
		C0507		895 SQ. FT.
		C0508		711 SQ. FT.
		C0509		890 SQ. FT.
		C0510		969 SQ. FT.

This sheet has been drawn using Computer Aided Drafting/Design (CAD/D).

TAX MAP
 WEST NEW YORK
 HUDSON COUNTY, NEW JERSEY
 SCALE : 1"= 50' DATE: APRIL 2014
 MICHAEL J. McGURL, P.L.S.
 CME ASSOCIATES
 3141 BORDENTOWN AVENUE, PARLIN
 NEW JERSEY, 08859

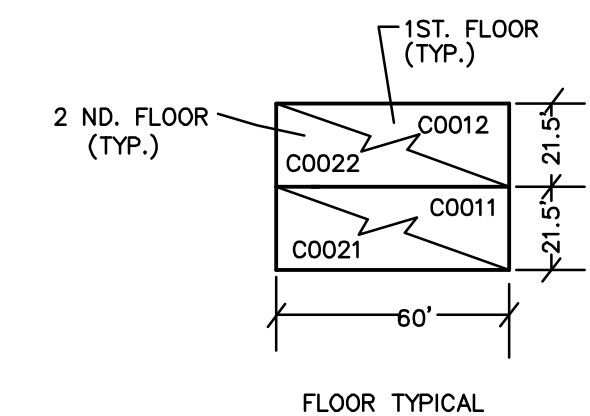
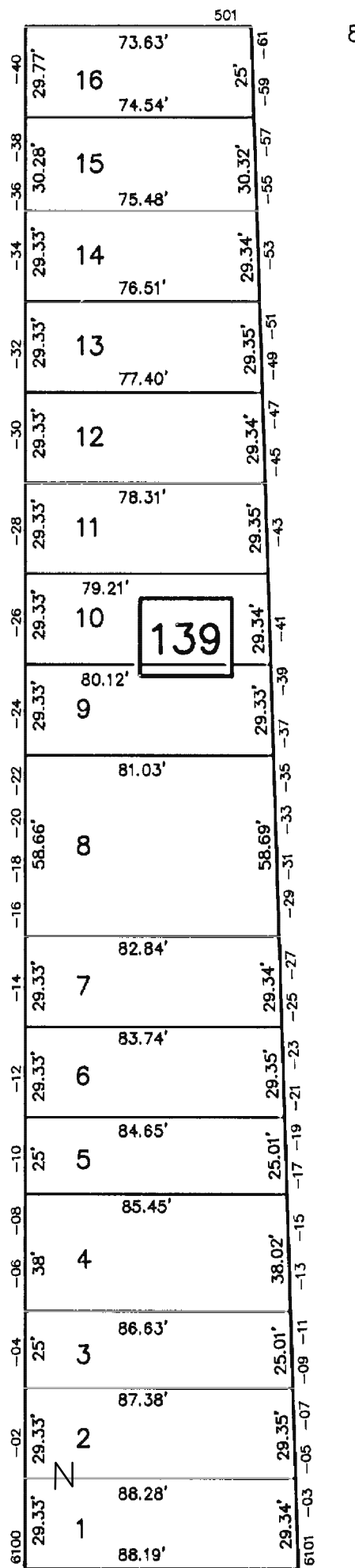
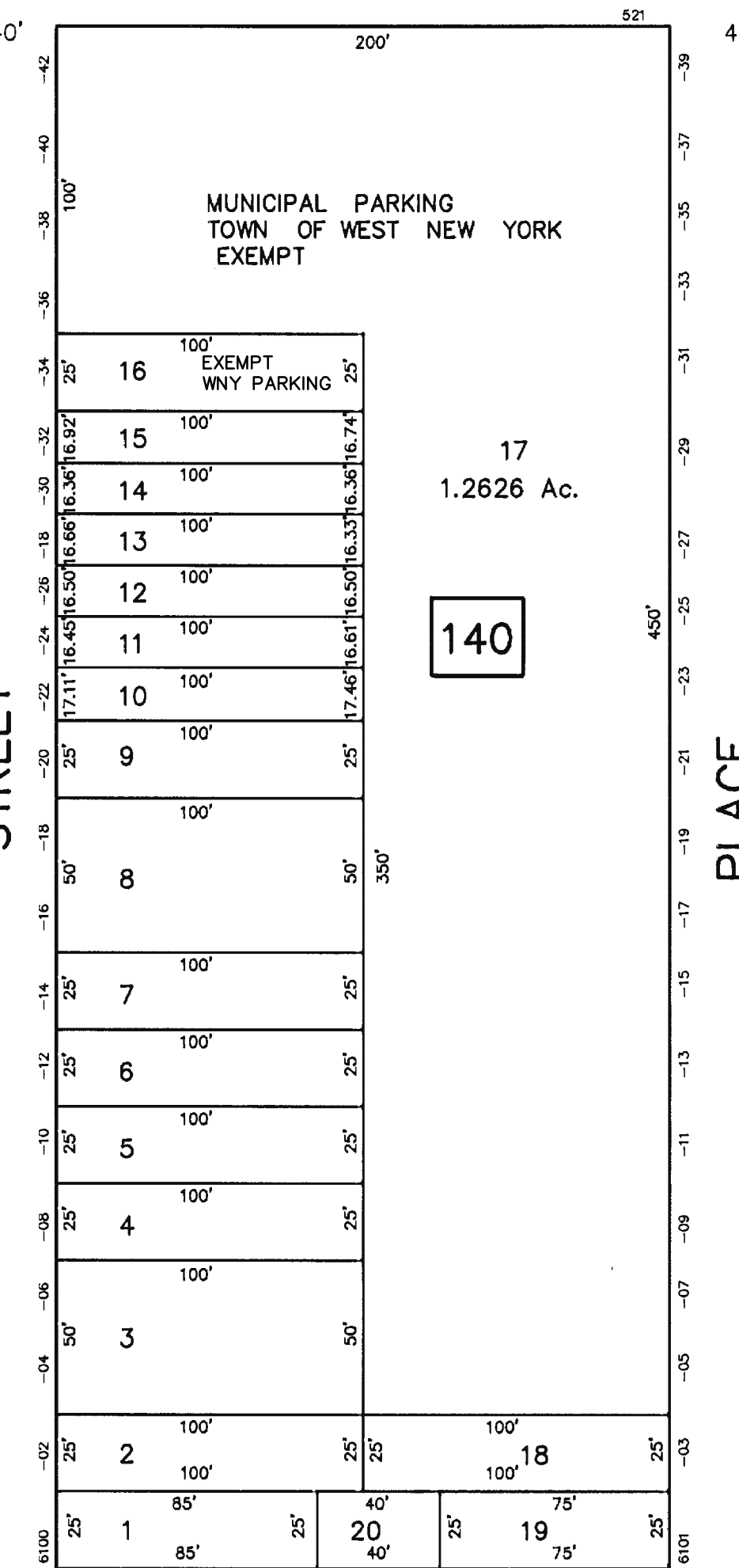
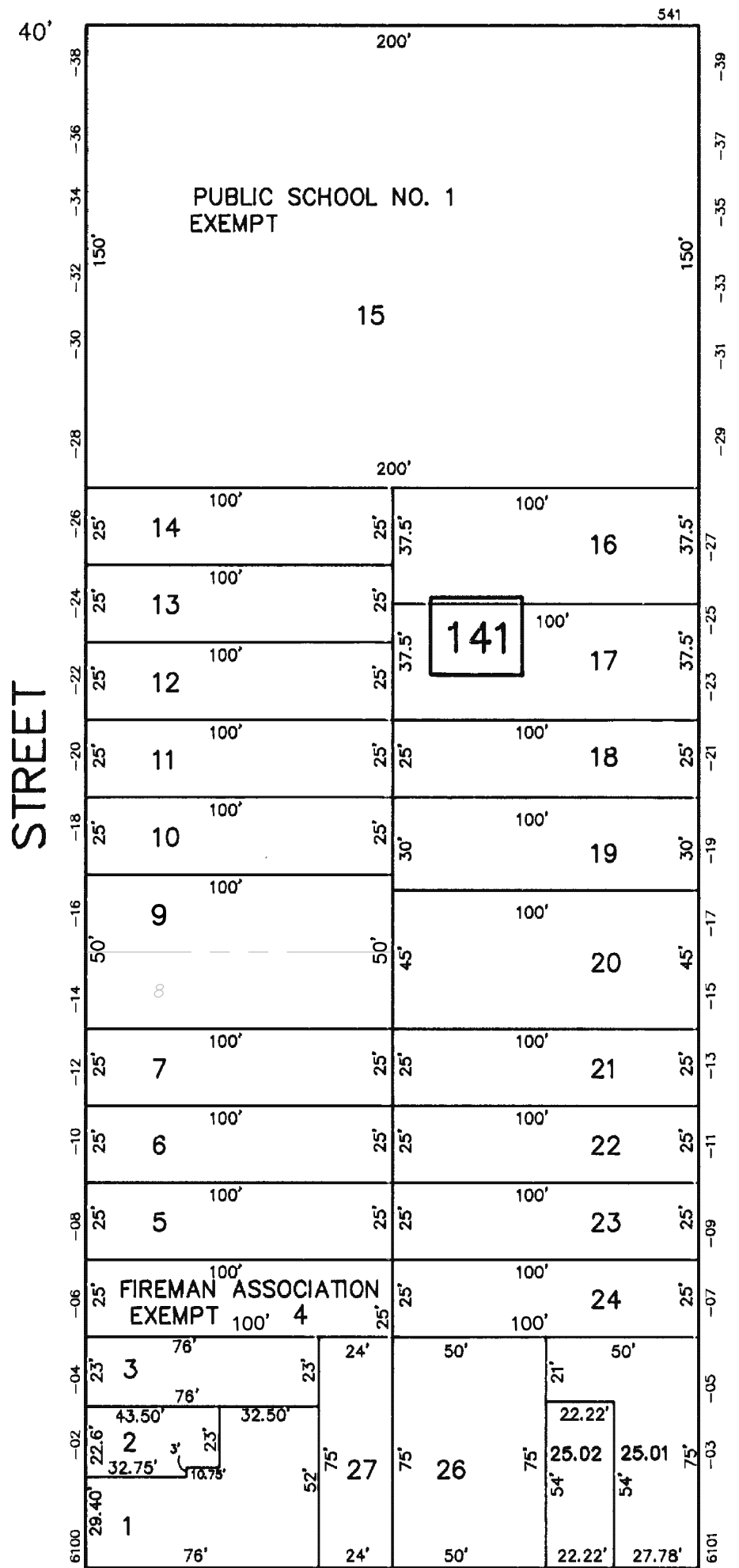
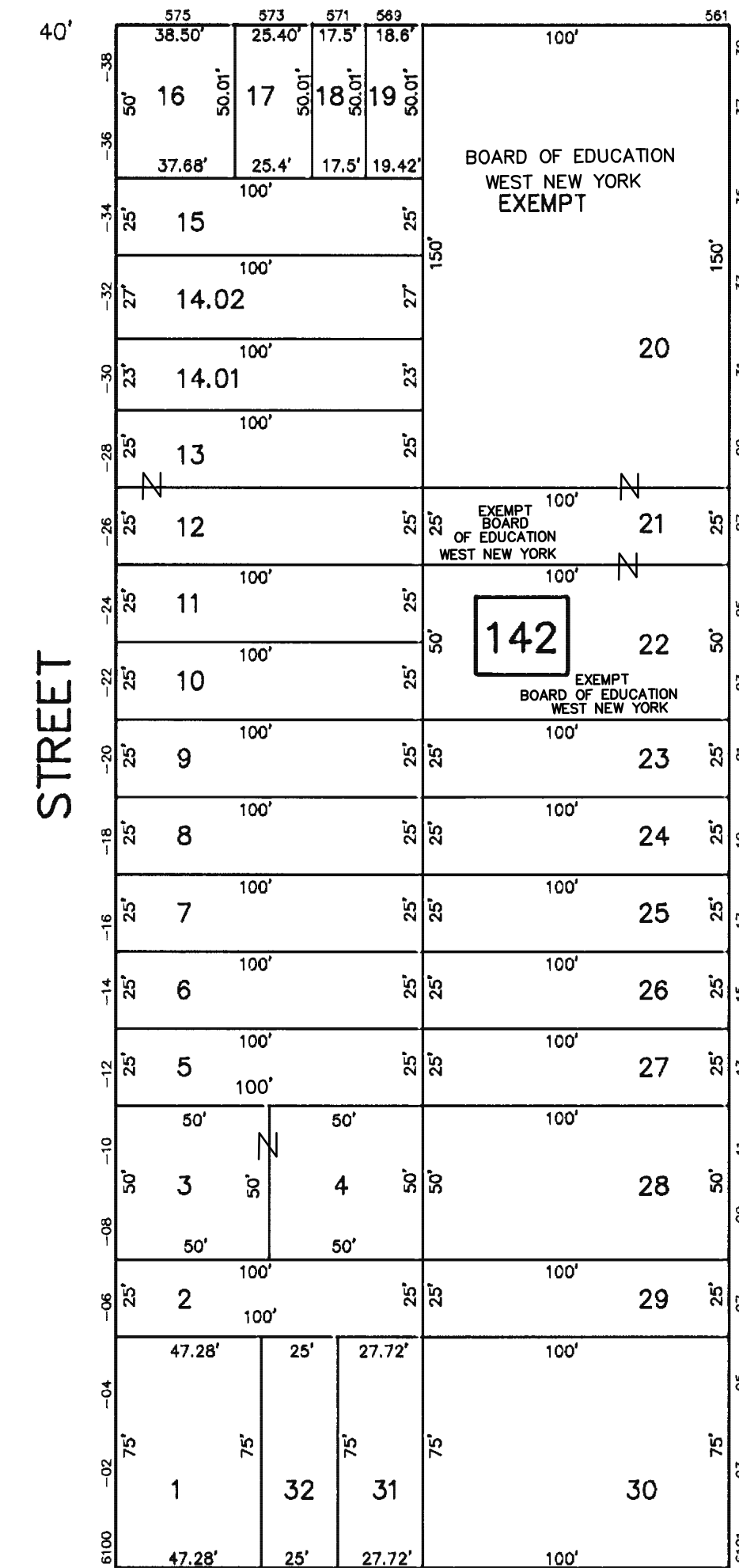
TO SHOW CONDITIONS AS OF 4/2014

POLK ST.

MADISON ST.

SIXTY - SECOND STREET

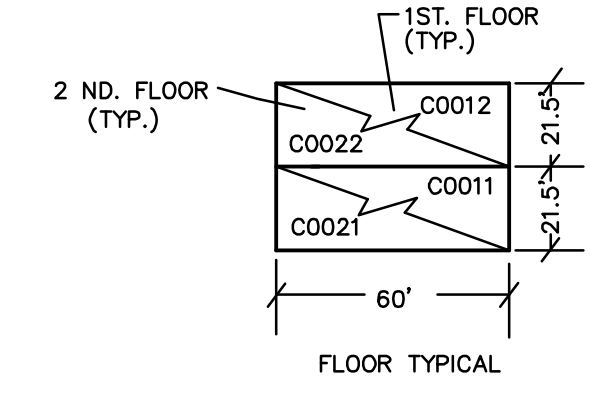
STREET



POLK STREET

BLOCK 138		LOT 14.01			
BLOCK NO.	LOT NO.	QUALIF.	PREVIOUS UNIT NO.	FLOOR	SQ. FT.
138	14.01 (TOTAL)	C0011	C001A	1ST FL.	1632 SQ. FT.
		C0021	C002A	2ND FL.	1156 SQ. FT.
		C0012	C001B	1ST FL.	1632 SQ. FT.
		C0022	C002B	2ND FL.	1156 SQ. FT.

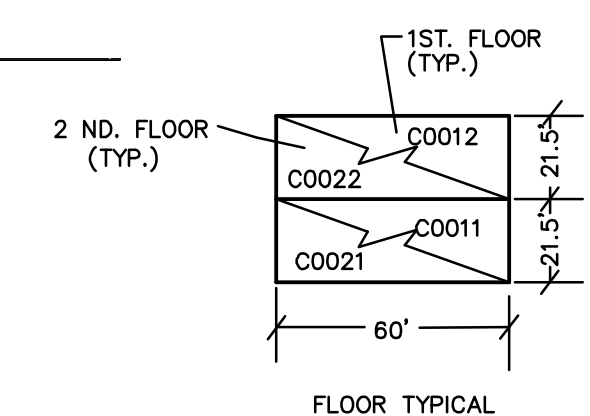
BLOCK 138 LOT 14.01 2 STORY



POLK STREET

BLOCK 138		LOT 14.02			
BLOCK NO.	LOT NO.	QUALIF.	PREVIOUS UNIT NO.	FLOOR	SQ. FT.
138	14.02 (TOTAL)	C0011	C001A	1ST FL.	1632 SQ. FT.
		C0021	C002A	2ND FL.	1156 SQ. FT.
		C0012	C001B	1ST FL.	1632 SQ. FT.
		C0022	C002B	2ND FL.	1156 SQ. FT.

BLOCK 138 LOT 14.02 2 STORY



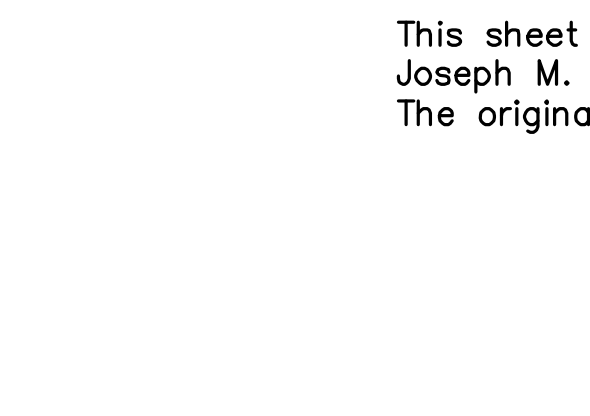
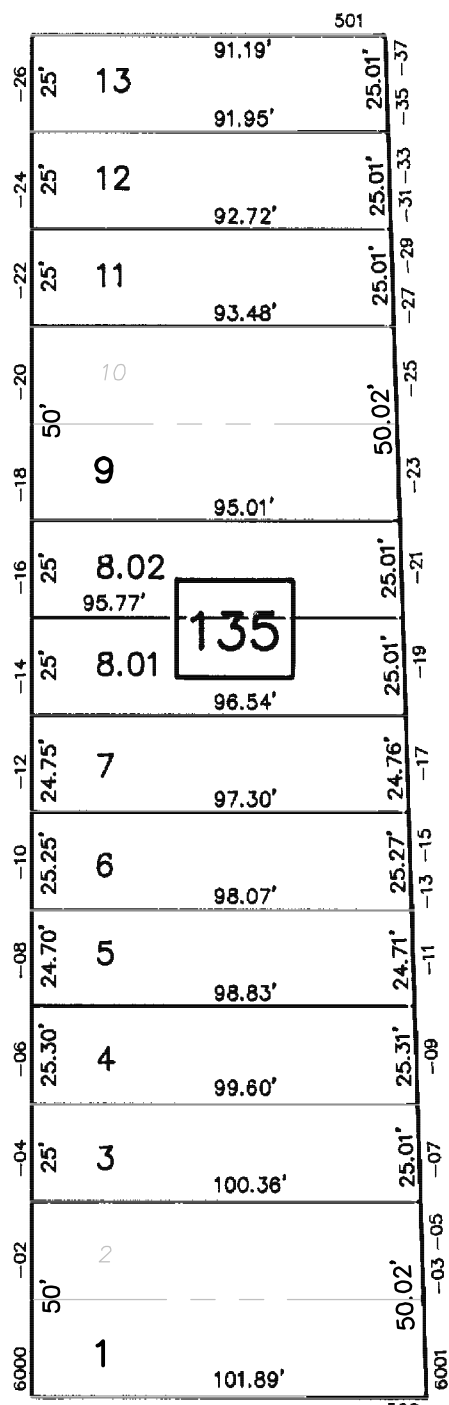
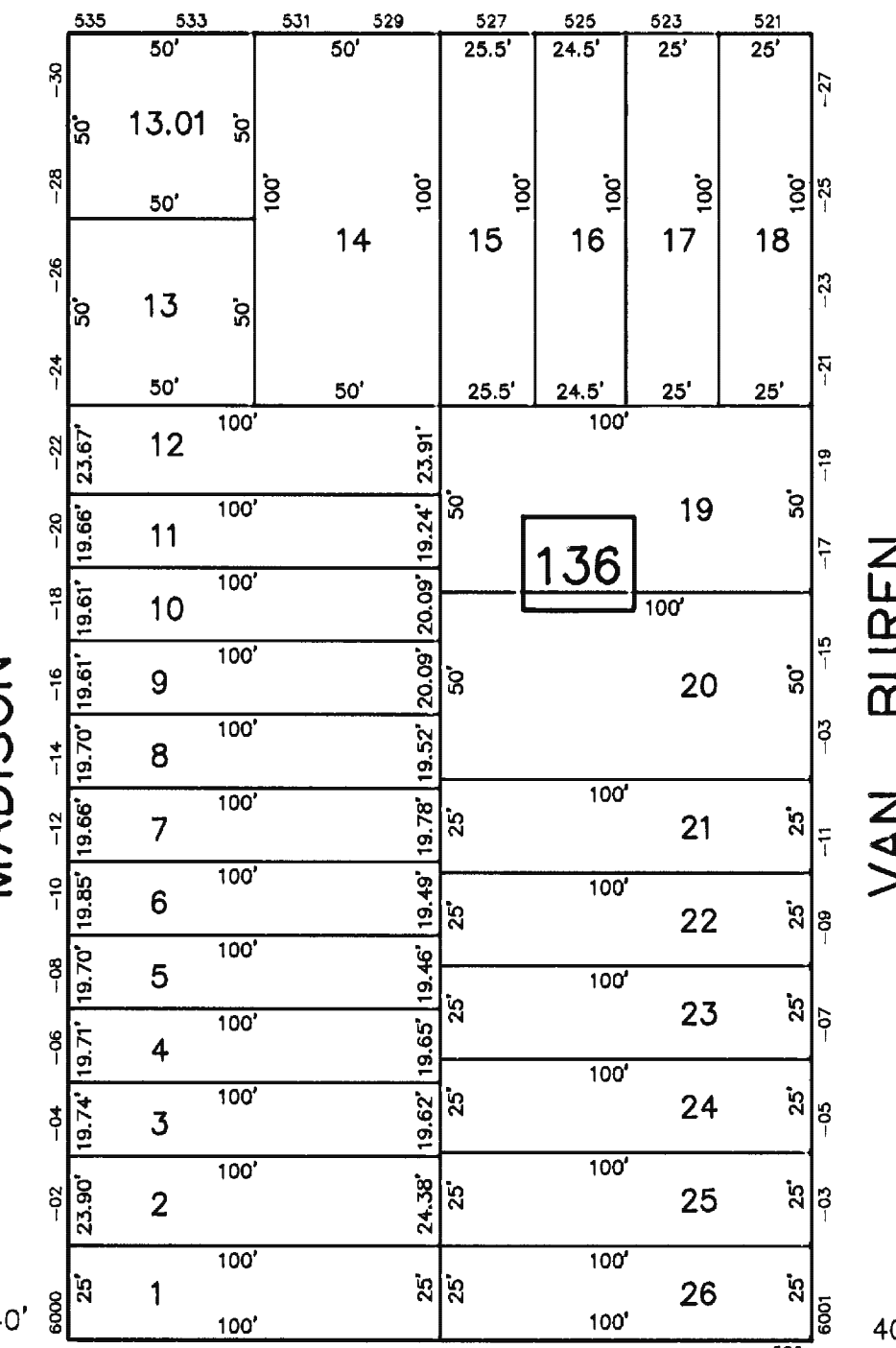
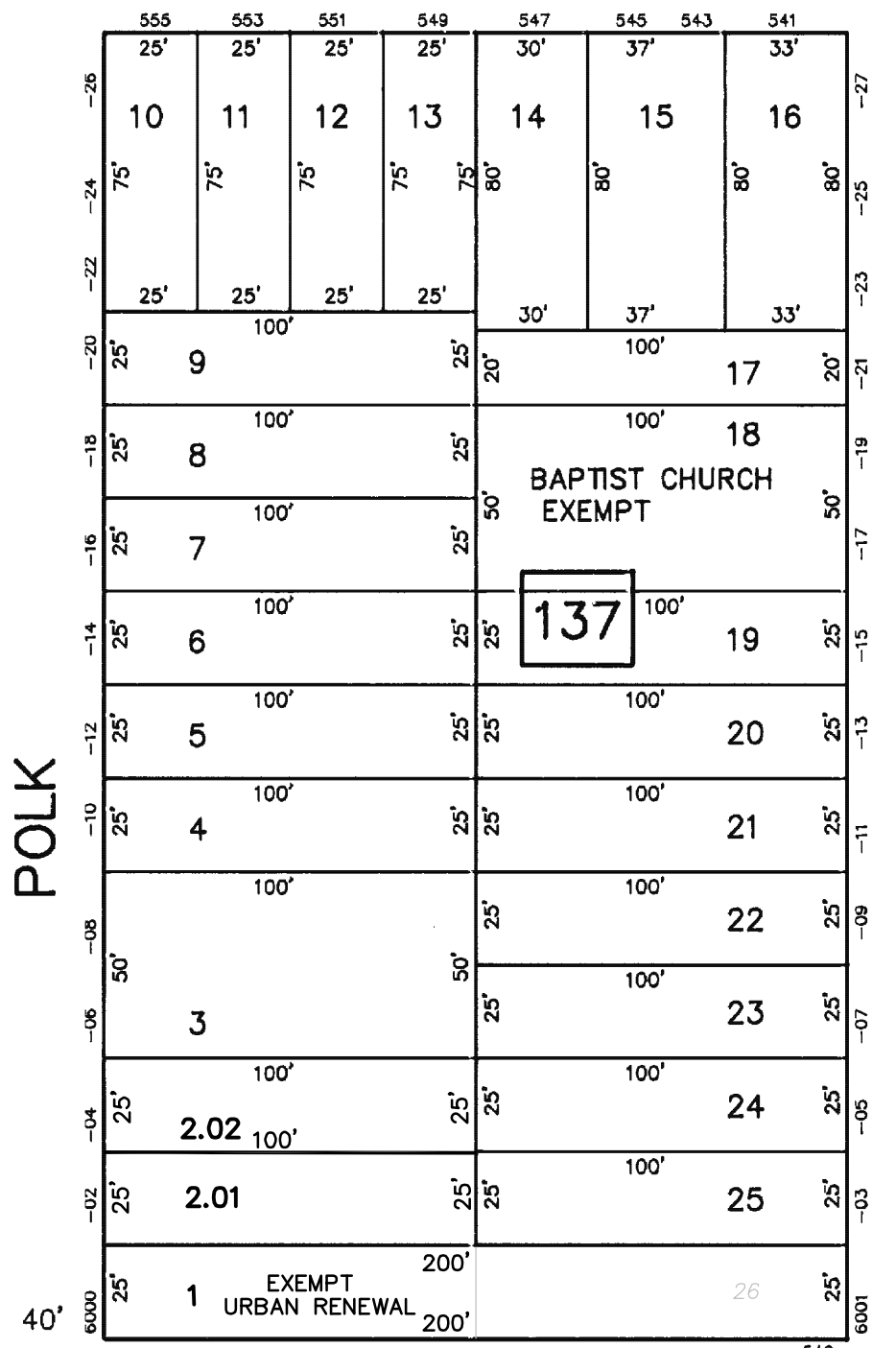
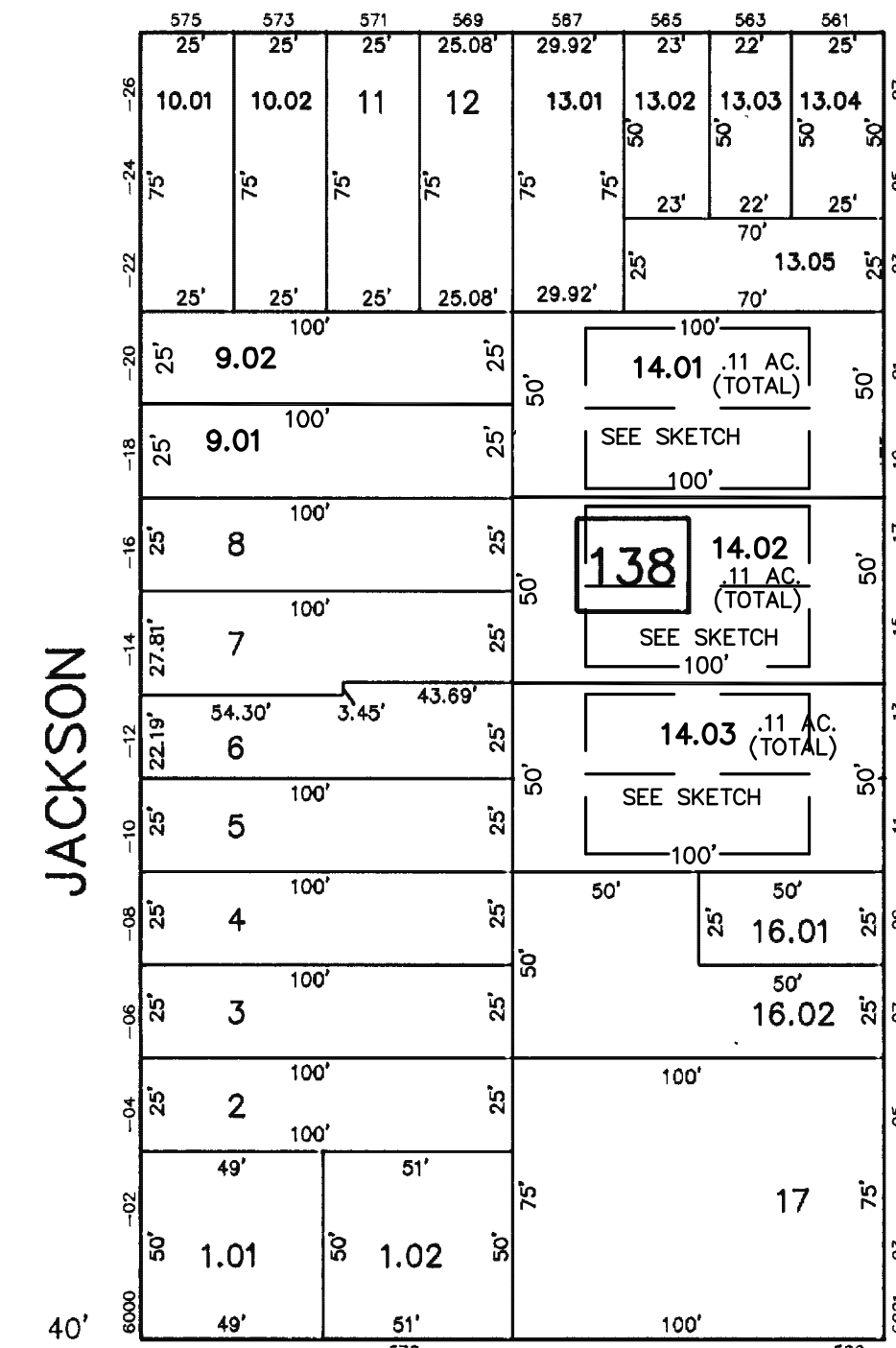
POLK STREET

BLOCK 138		LOT 14.03			
BLOCK NO.	LOT NO.	QUALIF.	PREVIOUS UNIT NO.	FLOOR	SQ. FT.
138	14.03 (TOTAL)	C0011	C001A	1ST FL.	1632 SQ. FT.
		C0021	C002A	2ND FL.	1156 SQ. FT.
		C0012	C001B	1ST FL.	1632 SQ. FT.
		C0022	C002B	2ND FL.	1156 SQ. FT.

BLOCK 138 LOT 14.03 2 STORY

SIXTY - FIRST STREET

STREET







POLK STREET

This sheet is a scanned copy of the tax map originally prepared by Joseph M. Lynch, P.E., P.L.S. of Mayo, Lynch and Associates October 15, 1987. The original approved map is on file in the office of C.M.E. Associates.

SIXTIETH STREET

STREET



This sheet was formally certified on September 4, 1990 Assigned Serial No. 712 Signed by: James J. Coll, CTA and Ivan Hofkwojcz, CTA

TAX MAP
TOWN OF WEST NEW YORK
 HUDSON COUNTY NEW JERSEY
 SCALE: 1" = 50' OCTOBER 15, 1987
JOSEPH M. LYNCH, P.E., P.L.S.
MAYO, LYNCH AND ASSOC., INC.
 615 WASHINGTON STREET
 HOBOKEN, NJ 07030

SHEET 25

SHEET 9

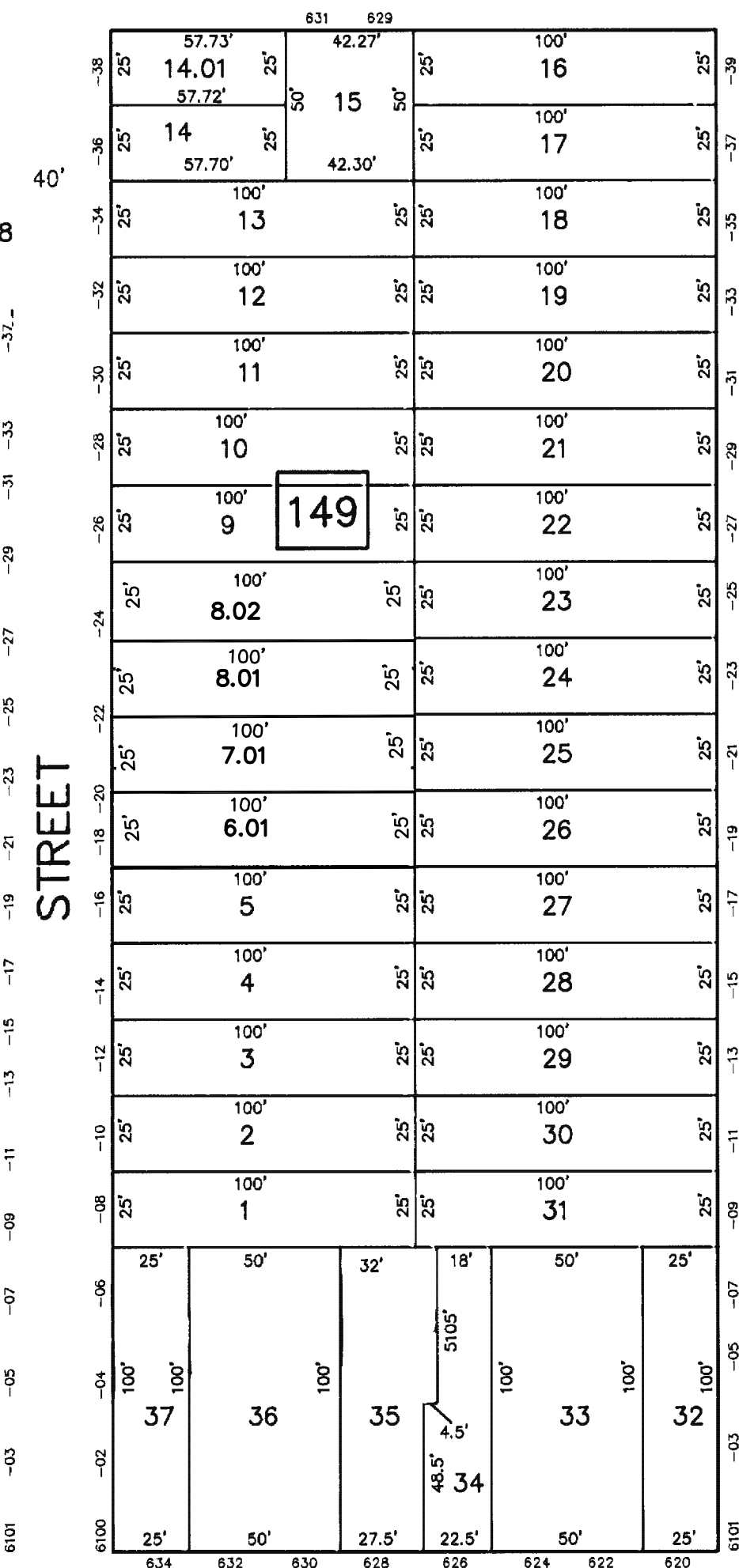
SHEET 22

TOWNSHIP OF NORTH BERGEN
HUDSON COUNTY
KENNEDY MEMORIAL BOULEVARD WEST

JOHN FITZGERALD

SHEET 27

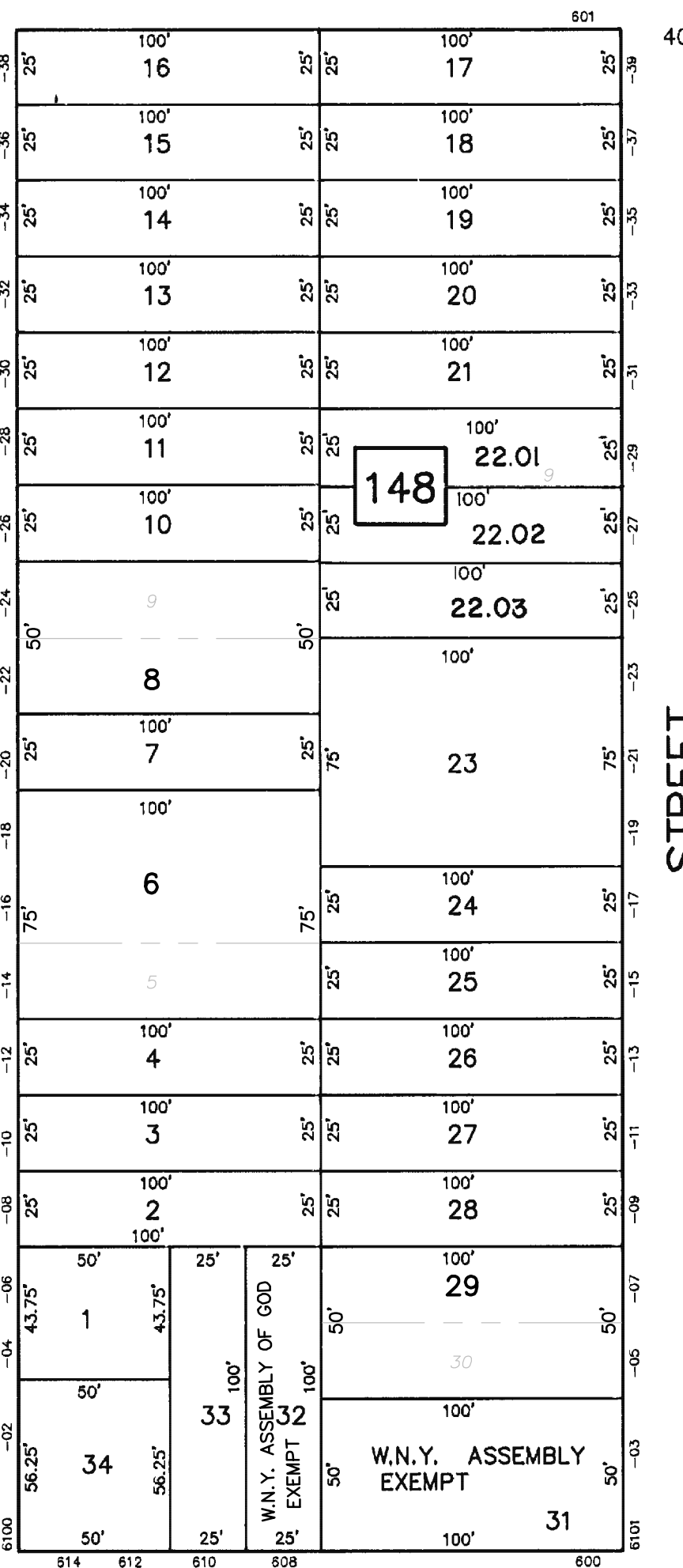
SIXTY - SECOND



STREET

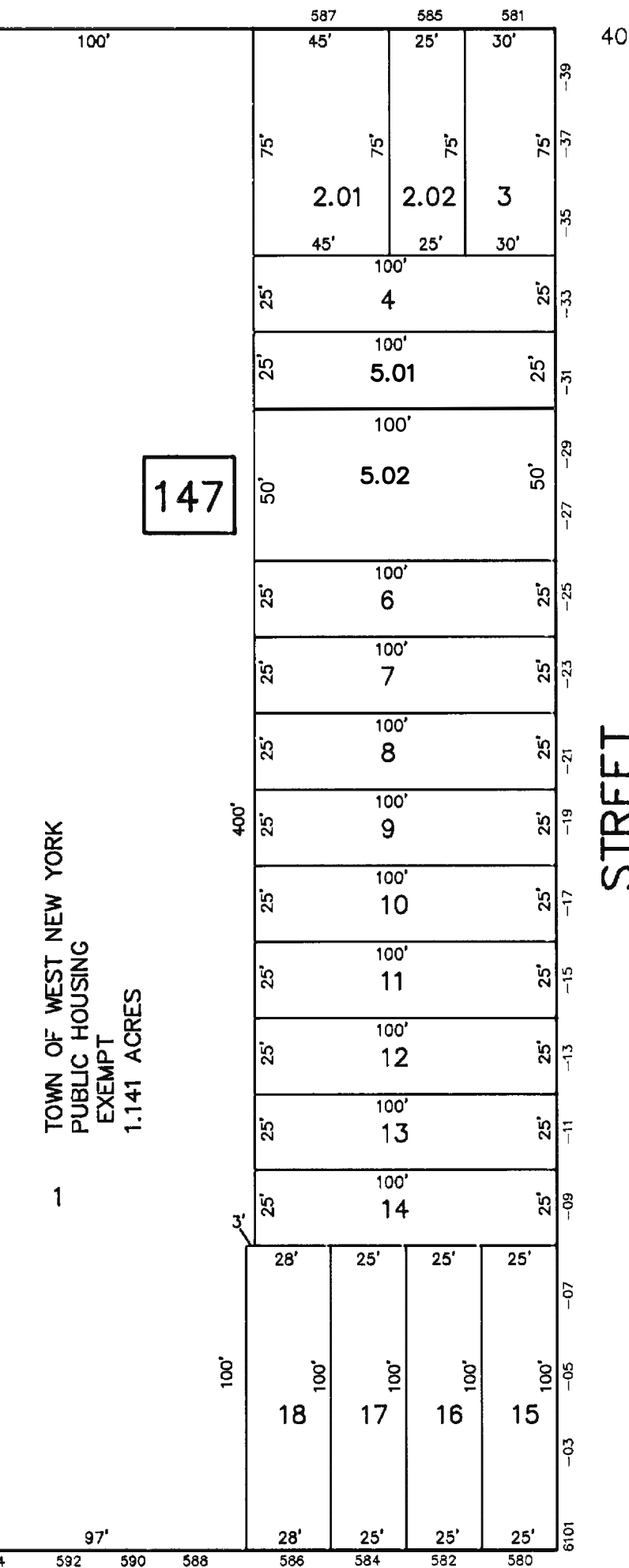
STREET

STREET



STREET

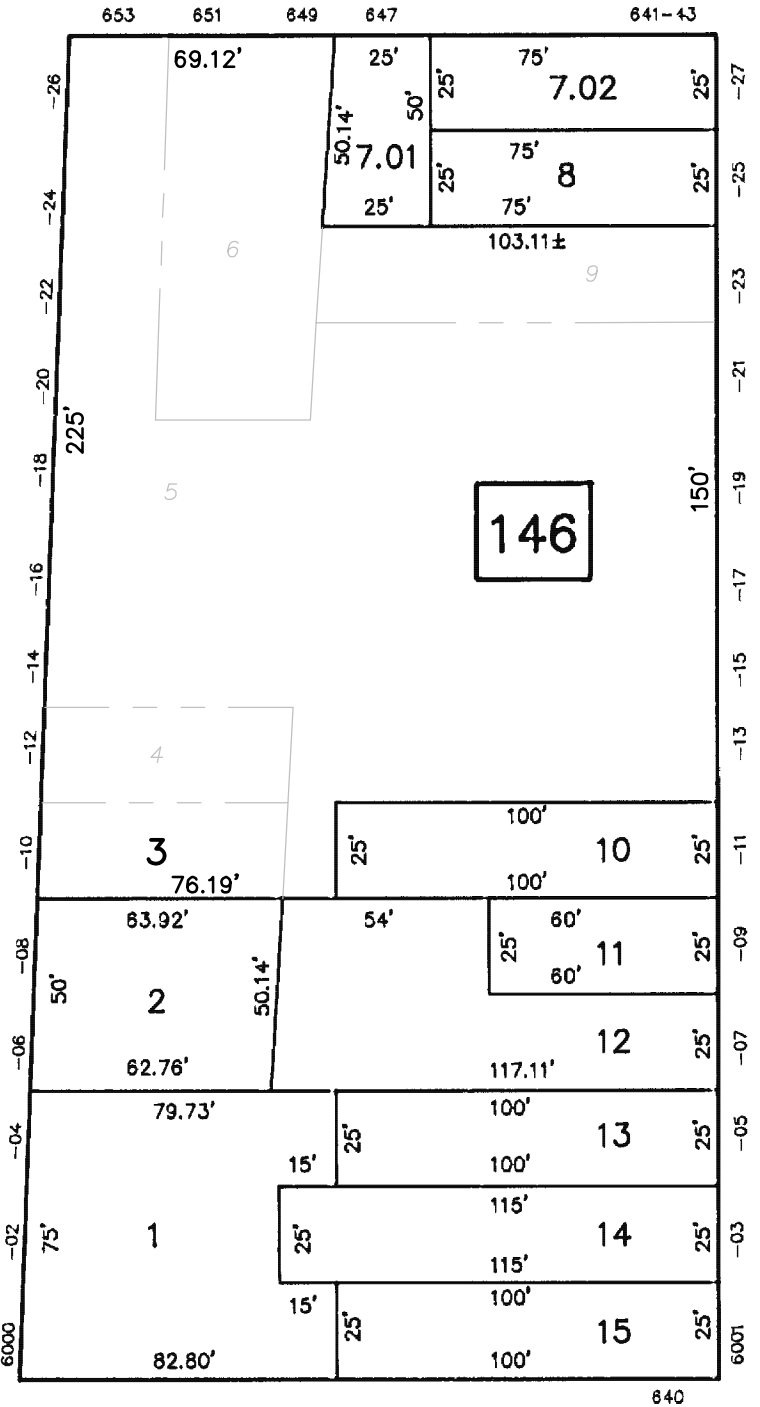
STREET



STREET

STREET

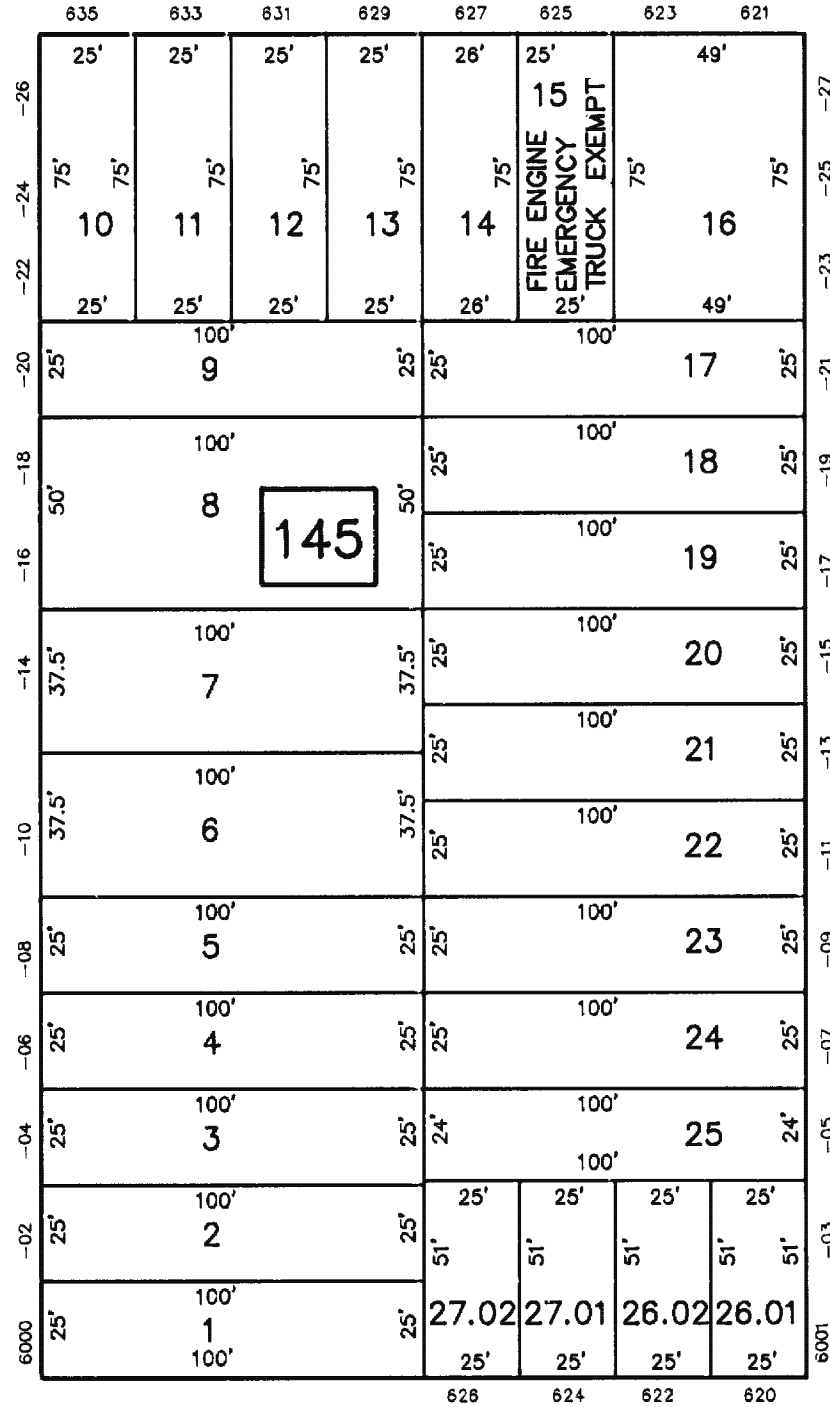
SIXTY - FIRST



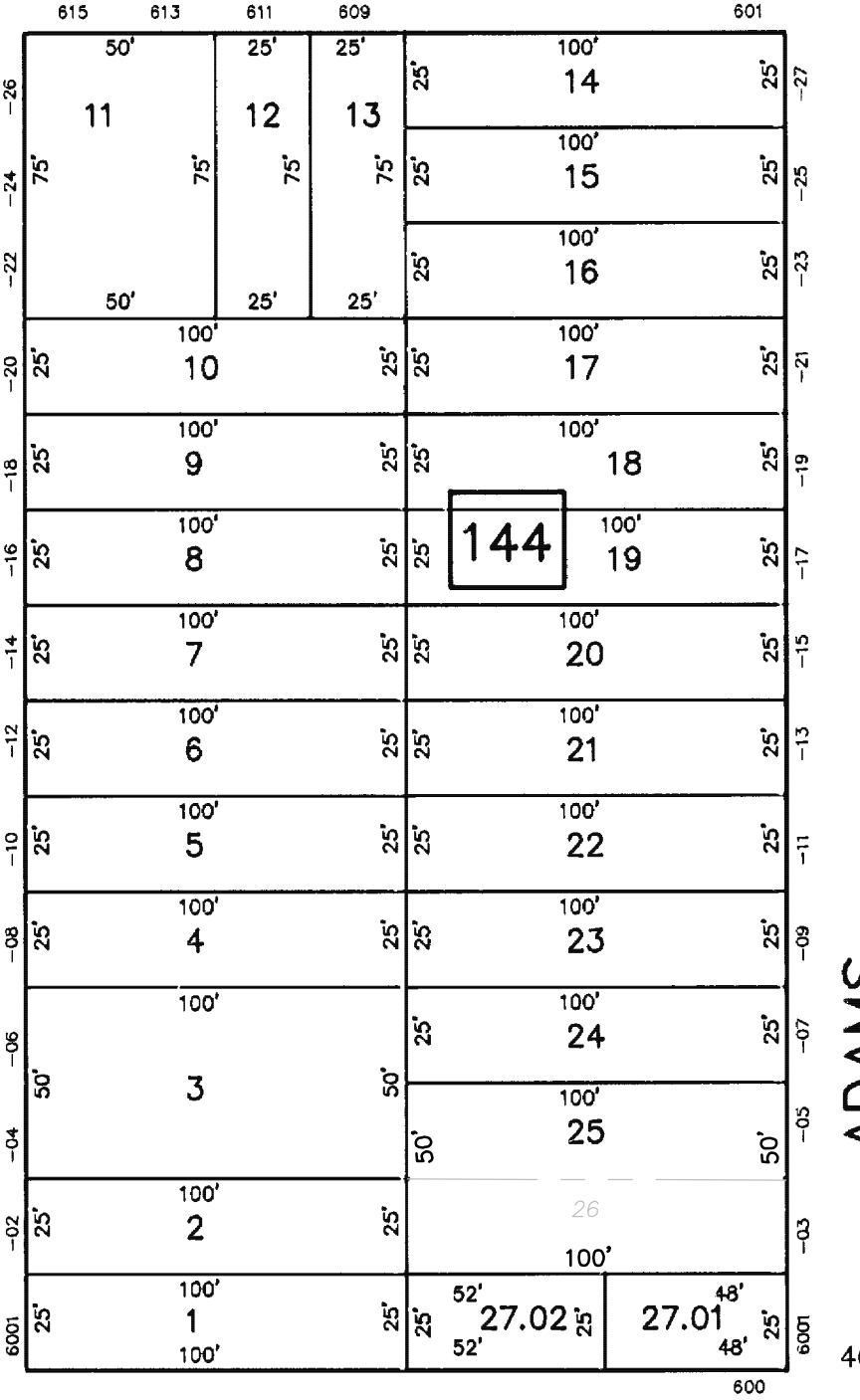
WASHINGTON

SIXTIETH

SHEET 23

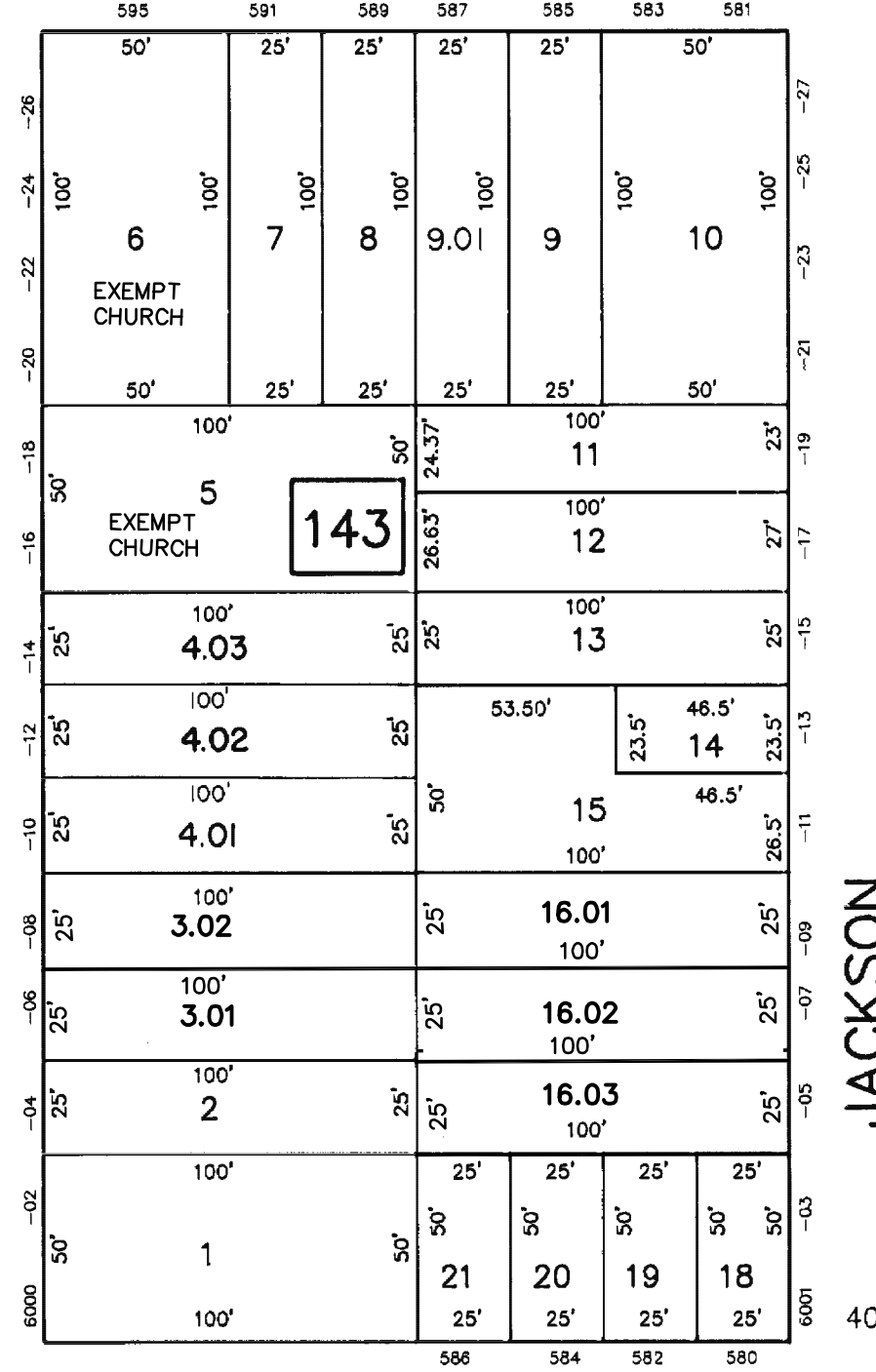


JEFFERSON



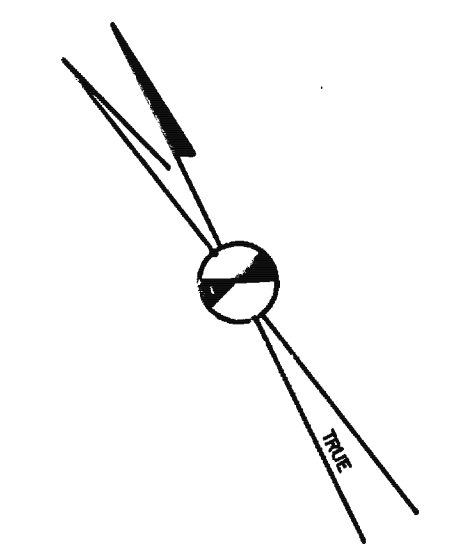
ADAMS

STREET



JACKSON

STREET



SHEET 24

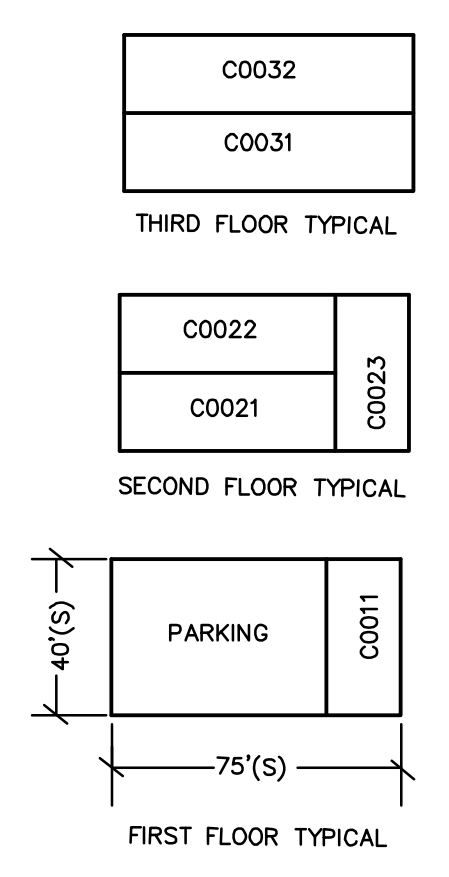
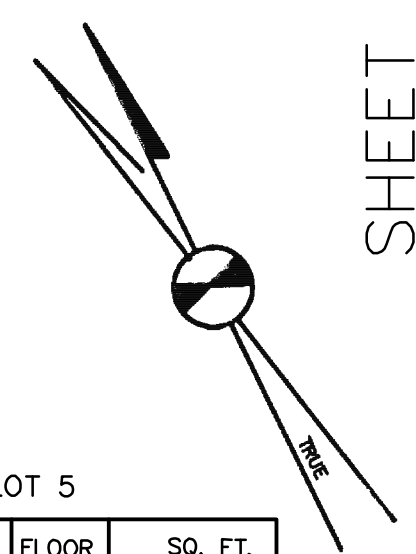
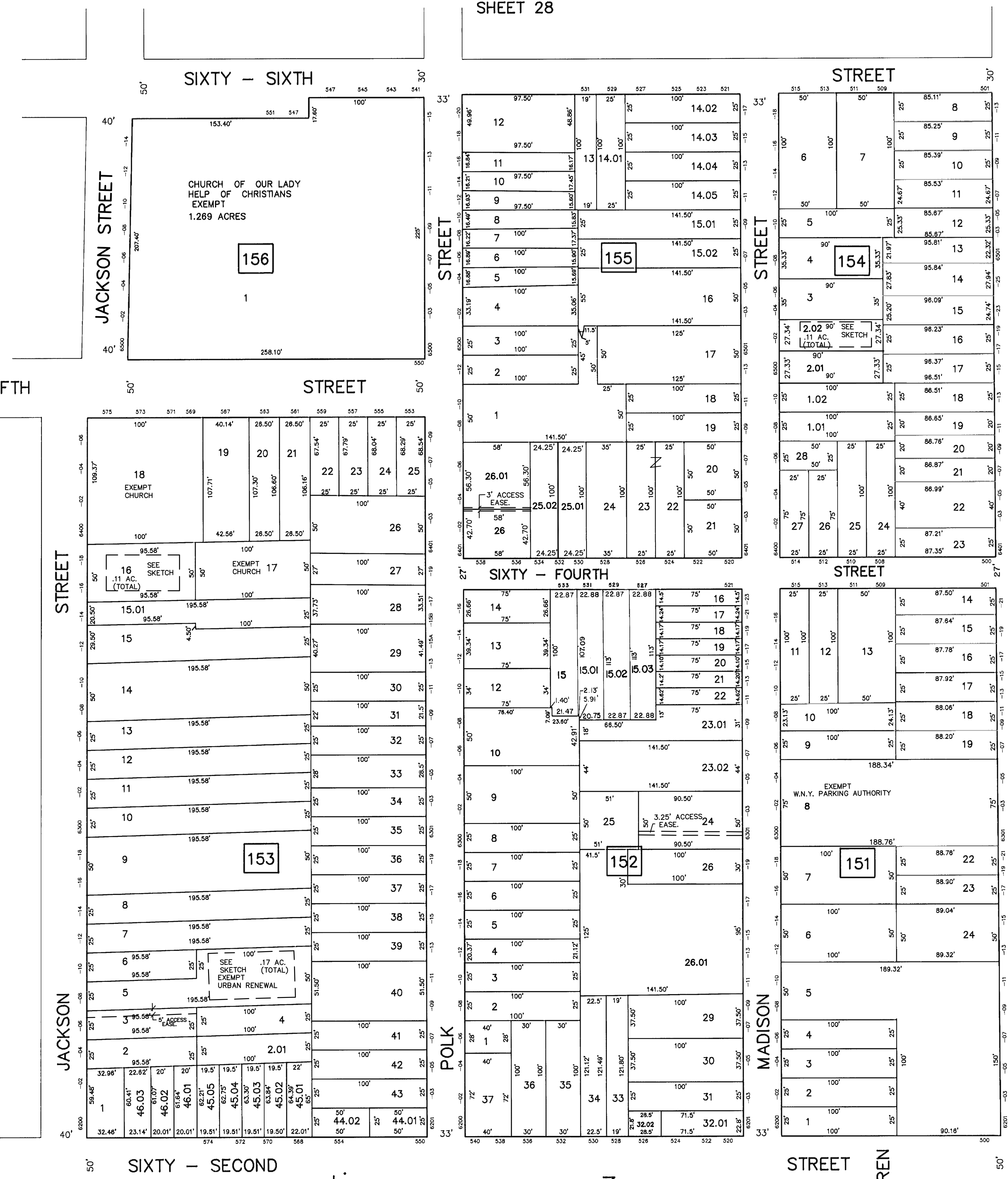
This sheet was formally certified on
September 4, 1990 Assigned Serial No. 712
Signed by: James J. Coll, CTA and
Ivan Hofkwoycz, CTA

TAX MAP
TOWN OF WEST NEW YORK
HUDSON COUNTY NEW JERSEY
SCALE: 1" = 50' OCTOBER 15, 1987
JOSEPH M. LYNCH, P.E., P.L.S.
MAYO, LYNCH AND ASSOC., INC.
615 WASHINGTON STREET
HOBOKEN, NJ 07030

This sheet is a scanned copy of the tax map originally prepared by Joseph M. Lynch, P.E., P.L.S. of Mayo, Lynch and Associates October 15, 1987. The original approved map is on file in the office of C.M.E. Associates.

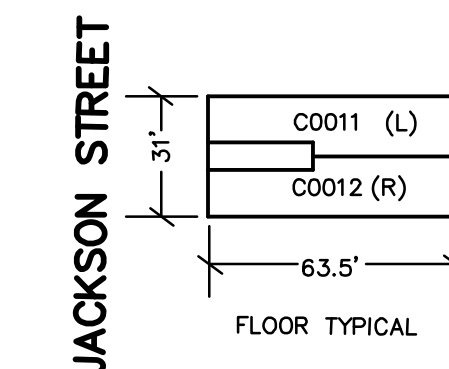
TO SHOW CONDITIONS AS OF 4/2014

SHEET 28



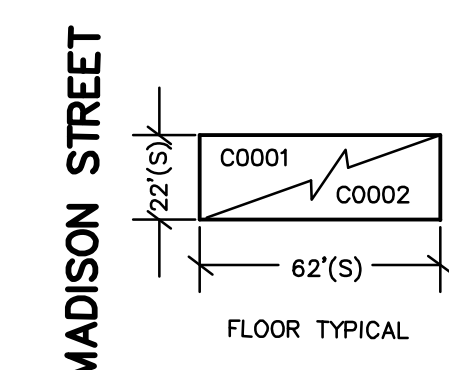
BLOCK 153		LOT 5			
BLOCK NO.	LOT NO.	QUALIF.	PREVIOUS UNIT NO.	FLOOR	SQ. FT.
153	17.5 AC. (TOTAL)	C0011	C001A	1ST FL.	788 SQ. FT.
		C0021	C002A	2ND FL.	1108 SQ. FT.
		C0023	C002C		788 SQ. FT.
		C0031	C003A	3RD FL.	1540 SQ. FT.
		C0032	C003B		1540 SQ. FT.

BLOCK 153
LOT 5
3 STORY
SKETCH



BLOCK 153		LOT 16			
BLOCK NO.	LOT NO.	QUALIF.	PREVIOUS UNIT NO.	FLOOR	SQ. FT.
153	16.11 AC. (TOTAL)	C0011	C001L	1ST FL.	917 SQ. FT.
		C0012	C001R	1ST FL.	917 SQ. FT.
		C0021	C002L	2ND FL.	917 SQ. FT.
		C0022	C002R		917 SQ. FT.
		C0031	C003L	3RD FL.	917 SQ. FT.
		C0032	C003R		917 SQ. FT.

BLOCK 153
LOT 16
4 STORY
SKETCH



BLOCK 154		LOT 2.02			
BLOCK NO.	LOT NO.	QUALIF.	PREVIOUS UNIT NO.	FLOOR	SQ. FT.
154	2.02 AC. (TOTAL)	C0001	C000A	1ST FL.	1954 SQ. FT.
		C0002	C000B	2ND FL.	2456 SQ. FT.

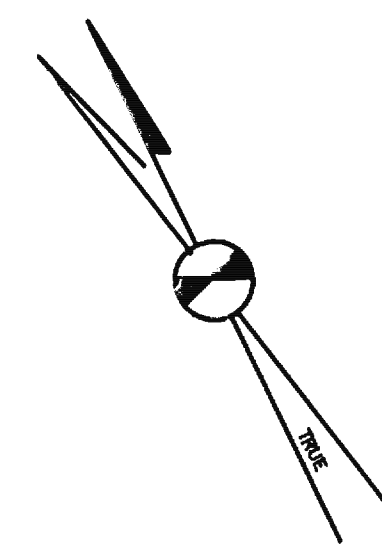
BLOCK 154
LOT 2.02
2 STORY
SKETCH

This sheet is a scanned copy of the tax map originally prepared by Joseph M. Lynch, P.E., P.L.S. of Mayo, Lynch and Associates October 15, 1987. The original approved map is on file in the office of C.M.E. Associates.

TAX MAP
TOWN OF WEST NEW YORK
 HUDSON COUNTY NEW JERSEY
 SCALE: 1" = 50' OCTOBER 15, 1987
JOSEPH M. LYNCH, P.E., P.L.S.
MAYO, LYNCH AND ASSOC., INC.
 615 WASHINGTON STREET
 HOBOKEN, NJ 07030

This sheet was formally certified on September 4, 1990 Assigned Serial No. 712 Signed by : James J. Coll, CTA and Ivan Hoftkowycz, CTA

TOWNSHIP OF NORTH BERGEN
HUDSON COUNTY



SHEET 28

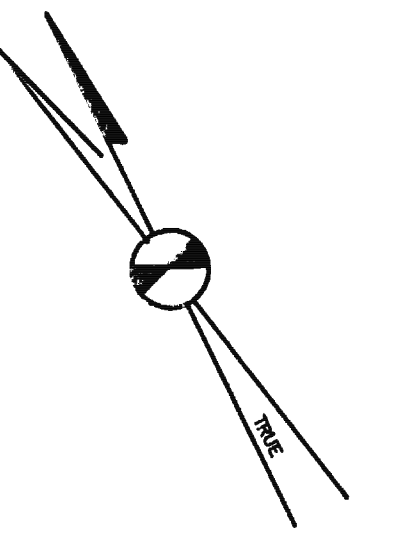
SHEET 25

SHEET 26

This sheet is a scanned copy of the tax map originally prepared by Joseph M. Lynch, P.E., P.L.S. of Mayo, Lynch and Associates October 15, 1987. The original approved map is on file in the office of C.M.E. Associates.

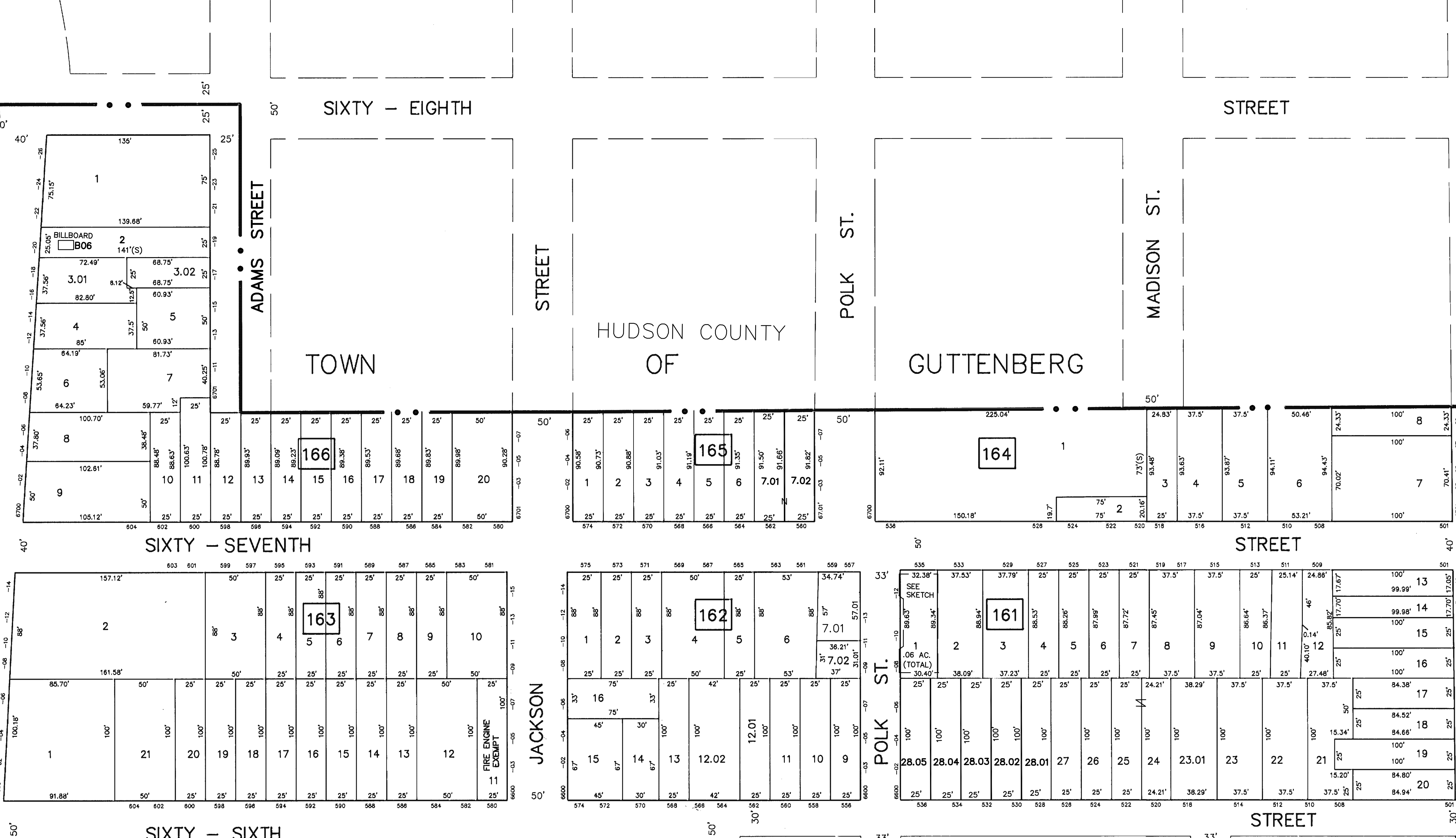
This sheet was formally certified on September 4, 1990 Assigned Serial No. 712 Signed by : James J. Cull, CTA and Ivan Hafkwojcz, CTA

TAX MAP
TOWN OF WEST NEW YORK
HUDSON COUNTY NEW JERSEY
SCALE: 1" = 50' OCTOBER 15, 1987
JOSEPH M. LYNCH, P.E., P.L.S.
MAYO, LYNCH AND ASSOC., INC.
615 WASHINGTON STREET
HOBOKEN, NJ 07030



TOWNSHIP OF NORTH BERGEN HUDSON COUNTY

JOHN FITZGERALD KENNEDY MEMORIAL BOULEVARD WEST



BERGENLINE AVENUE

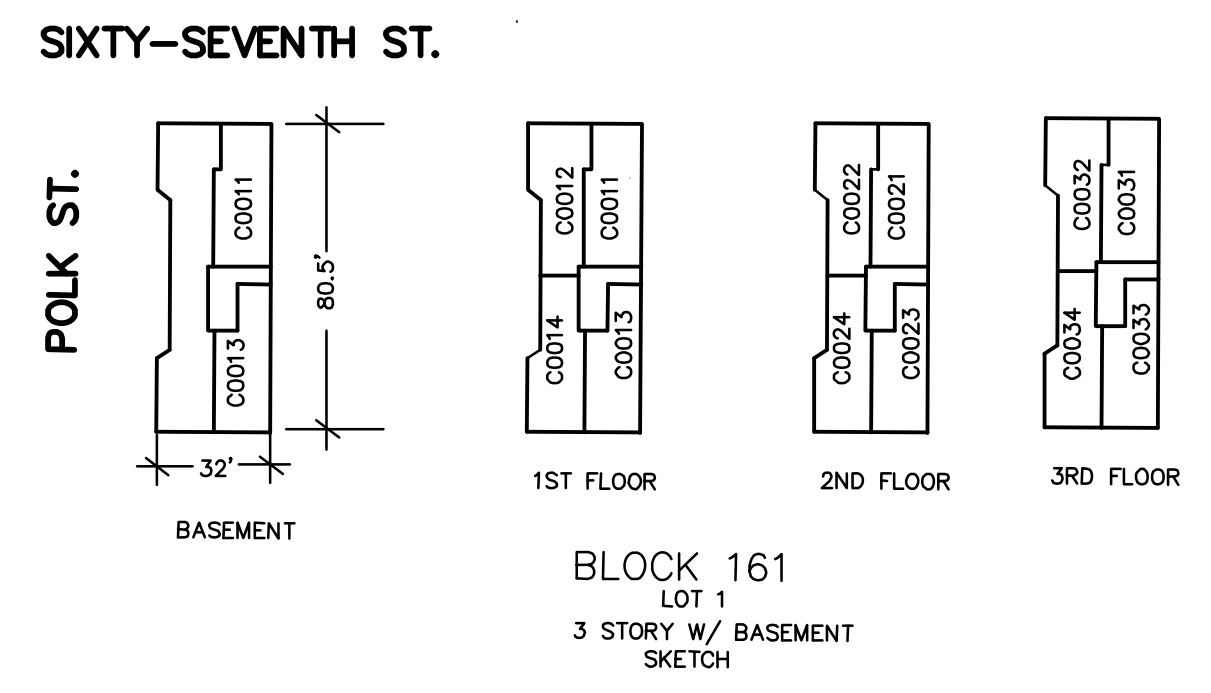
67th ST. 66th ST.

SHEET 3

SHEET 27

SHEET 26

This sheet is a scanned copy of the tax map originally prepared by Joseph M. Lynch, P.E., P.L.S. of Mayo, Lynch and Associates October 15, 1987. The original approved map is on file in the office of C.M.E. Associates.

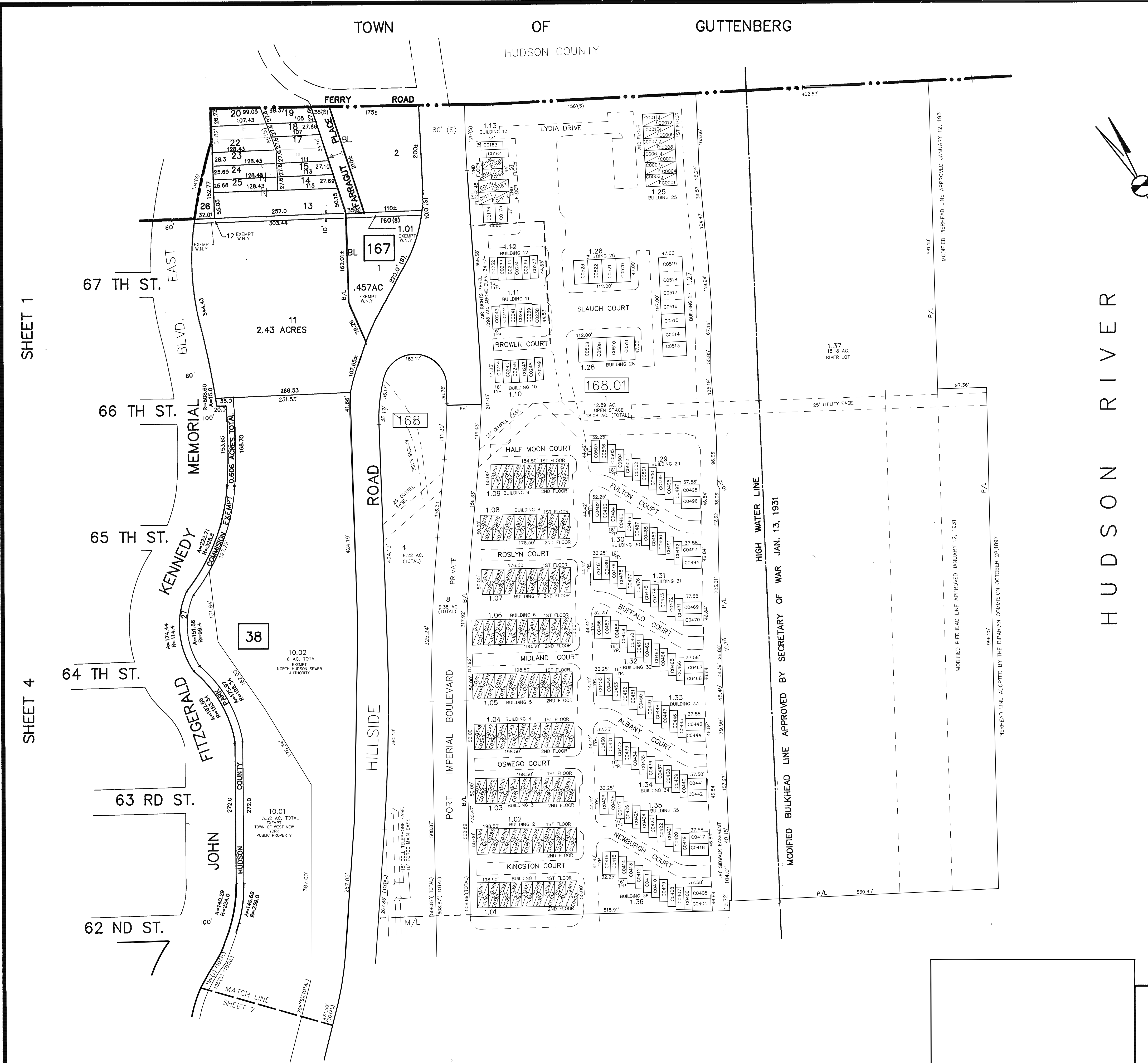


BLOCK NO.	LOT NO.	QUALIF.	PREVIOUS UNIT NO.	FLOOR	SQ. FT.	
161	1	.06 AC. (TOTAL)	C0011	C001A	1ST FL. & BASEMENT	905 SQ. FT.
			C0012	C001B	1ST FL.	488 SQ. FT.
			C0013	C001C	1ST FL. & BASEMENT	919 SQ. FT.
			C0014	C001D	1ST FL.	483 SQ. FT.
			C0021	C002A	2ND FL.	488 SQ. FT.
			C0022	C002B		488 SQ. FT.
			C0023	C002C		467 SQ. FT.
			C0024	C002D		483 SQ. FT.
			C0031	C003A	3RD FL.	488 SQ. FT.
			C0032	C003B		488 SQ. FT.
			C0033	C003C		487 SQ. FT.
			C0034	C003D		483 SQ. FT.

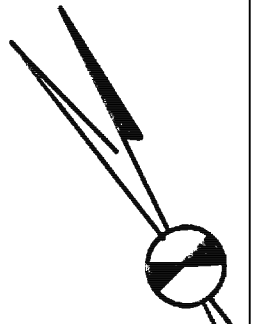
This sheet was formally certified on September 4, 1990 Assigned Serial No. 712 Signed by: James J. Coll, CTA and Ivan Hofkwoycz, CTA

TAX MAP TOWN OF WEST NEW YORK HUDSON COUNTY NEW JERSEY SCALE: 1" = 50' OCTOBER 15, 1987 JOSEPH M. LYNCH, P.E., P.L.S. MAYO, LYNCH AND ASSOC., INC. 615 WASHINGTON STREET HOBOKEN, NJ 07030 TO SHOW CONDITIONS AS OF 4/2014

TOWN OF GUTTENBERG HUDSON COUNTY



BLOCK NO.	LOT NO.	QUALIF.	LOT NO./BUILDING	SQ. FT.	BLOCK NO.	LOT NO.	QUALIF.	LOT NO./BUILDING	SQ. FT.	BLOCK NO.	LOT NO.	QUALIF.	LOT NO./BUILDING	SQ. FT.
168.01	1	1	C0387	18.08 AC. TOTAL	168.01	1	1	C0251	18.08 AC. TOTAL	168.01	1	1	C0430	18.08 AC. TOTAL
			C0388	1228 SQ. FT.				C0252	1228 SQ. FT.				C0431	1228 SQ. FT.
			C0391	1228 SQ. FT.				C0253	1228 SQ. FT.				C0432	1228 SQ. FT.
			C0392	1228 SQ. FT.				C0256	1228 SQ. FT.				C0433	1228 SQ. FT.
			C0395	1228 SQ. FT.				C0259	1228 SQ. FT.				C0434	1228 SQ. FT.
			C0398	1228 SQ. FT.				C0260	1228 SQ. FT.				C0435	1228 SQ. FT.
			C0399	1228 SQ. FT.				C0263	1228 SQ. FT.				C0436	1228 SQ. FT.
			C0400	1228 SQ. FT.				C0260	1228 SQ. FT.				C0437	1228 SQ. FT.
			C0403	1228 SQ. FT.				C0250	LOT 1.09 1872 SQ. FT.				C0438	1228 SQ. FT.
			C0406	1228 SQ. FT.				C0251	BUILDING 9 1ST FL.				C0439	1228 SQ. FT.
			C0409	1228 SQ. FT.				C0254	2ND FL.				C0440	1228 SQ. FT.
			C0412	1228 SQ. FT.				C0257	1872 SQ. FT.				C0441	1228 SQ. FT.
			C0415	1228 SQ. FT.				C0258	1872 SQ. FT.				C0442	1228 SQ. FT.
			C0418	1228 SQ. FT.				C0261	1872 SQ. FT.				C0443	1228 SQ. FT.
			C0421	1228 SQ. FT.				C0262	1872 SQ. FT.				C0444	1228 SQ. FT.
			C0424	1228 SQ. FT.				C0244	BUILDING 10 2ND FL.				C0445	1228 SQ. FT.
			C0427	1228 SQ. FT.				C0245	2ND FL.				C0446	1228 SQ. FT.
			C0430	1228 SQ. FT.				C0246	1872 SQ. FT.				C0447	1228 SQ. FT.
			C0433	1228 SQ. FT.				C0247	1872 SQ. FT.				C0448	1228 SQ. FT.
			C0436	1228 SQ. FT.				C0248	1872 SQ. FT.				C0449	1228 SQ. FT.
			C0439	1228 SQ. FT.				C0249	1872 SQ. FT.				C0450	1228 SQ. FT.
			C0442	1228 SQ. FT.				C0250	1872 SQ. FT.				C0451	1228 SQ. FT.
			C0445	1228 SQ. FT.				C0251	1872 SQ. FT.				C0452	1228 SQ. FT.
			C0448	1228 SQ. FT.				C0252	1872 SQ. FT.				C0453	1228 SQ. FT.
			C0451	1228 SQ. FT.				C0253	1872 SQ. FT.				C0454	1228 SQ. FT.
			C0454	1228 SQ. FT.				C0254	1872 SQ. FT.				C0455	1228 SQ. FT.



SHEET 1

SHEET 4

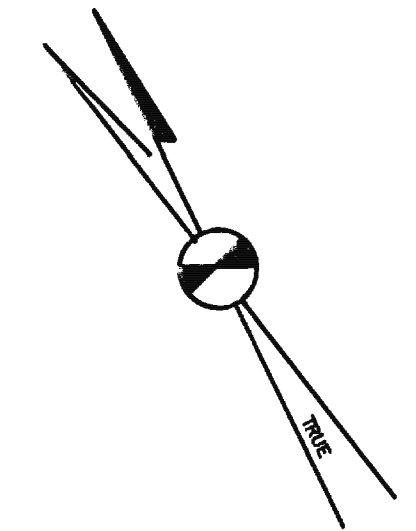
SHEET 7

SHEET 30

This sheet is a scanned copy of the tax map originally prepared by Joseph M. Lynch, P.E., P.L.S. of Mayo, Lynch and Associates October 15, 1987. The original approved map is on file in the office of C.M.E. Associates.

This sheet was formally certified on September 4, 1990 Assigned Serial No. 712 Signed by: James J. Coll, CTA and Ivan Hotkowiycz, CTA

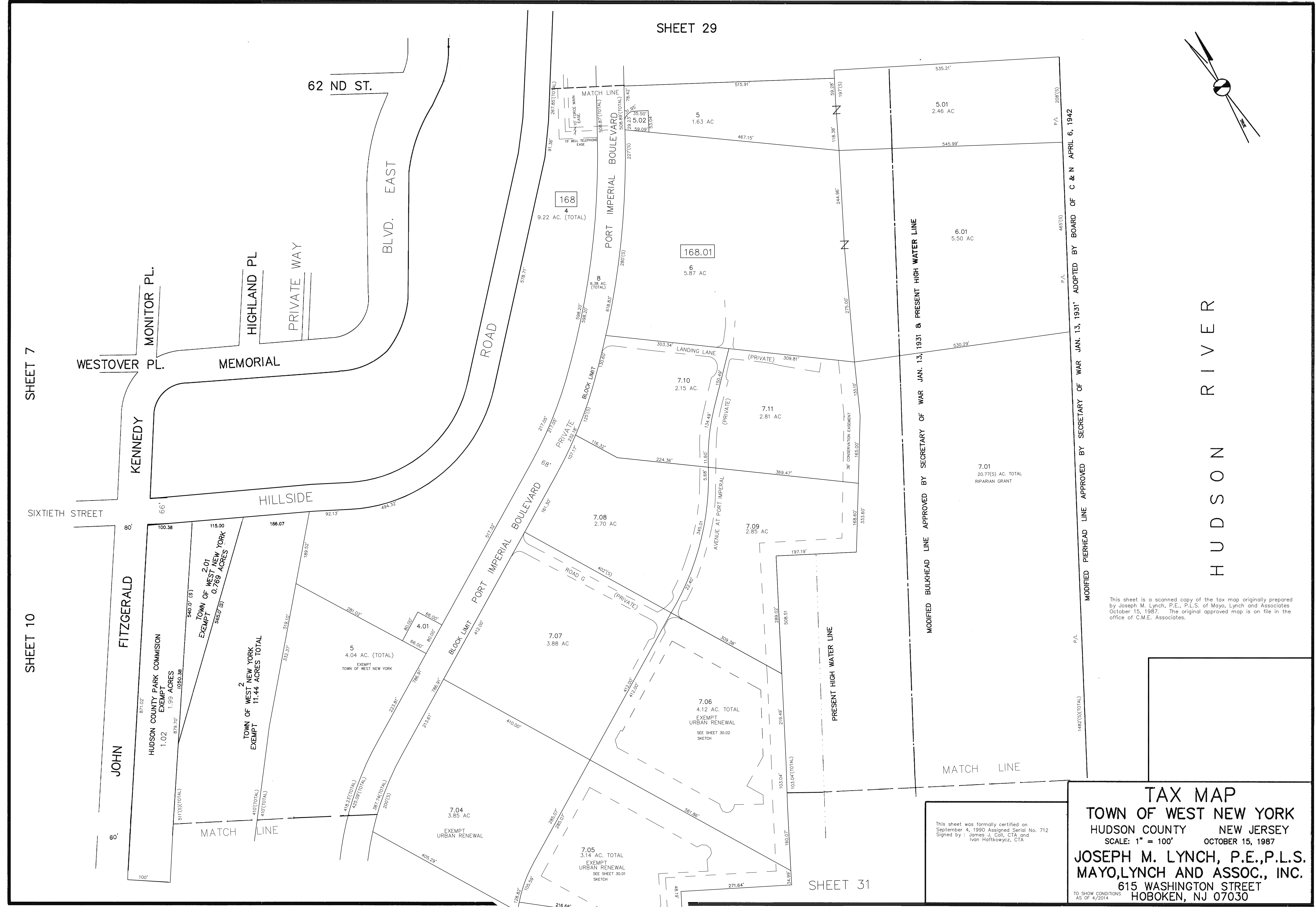
TAX MAP
TOWN OF WEST NEW YORK
 HUDSON COUNTY NEW JERSEY
 SCALE: 1" = 100' OCTOBER 15, 1987
JOSEPH M. LYNCH, P.E., P.L.S.
MAYO, LYNCH AND ASSOC., INC.
 615 WASHINGTON STREET
 HOBOKEN, NJ 07030



SHEET 29

SHEET 7

SHEET 10



MODIFIED BULKHEAD LINE APPROVED BY SECRETARY OF WAR JAN. 13, 1931 & PRESENT HIGH WATER LINE

MODIFIED PIERHEAD LINE APPROVED BY SECRETARY OF WAR JAN. 13, 1931* ADOPTED BY BOARD OF C & N APRIL 6, 1942

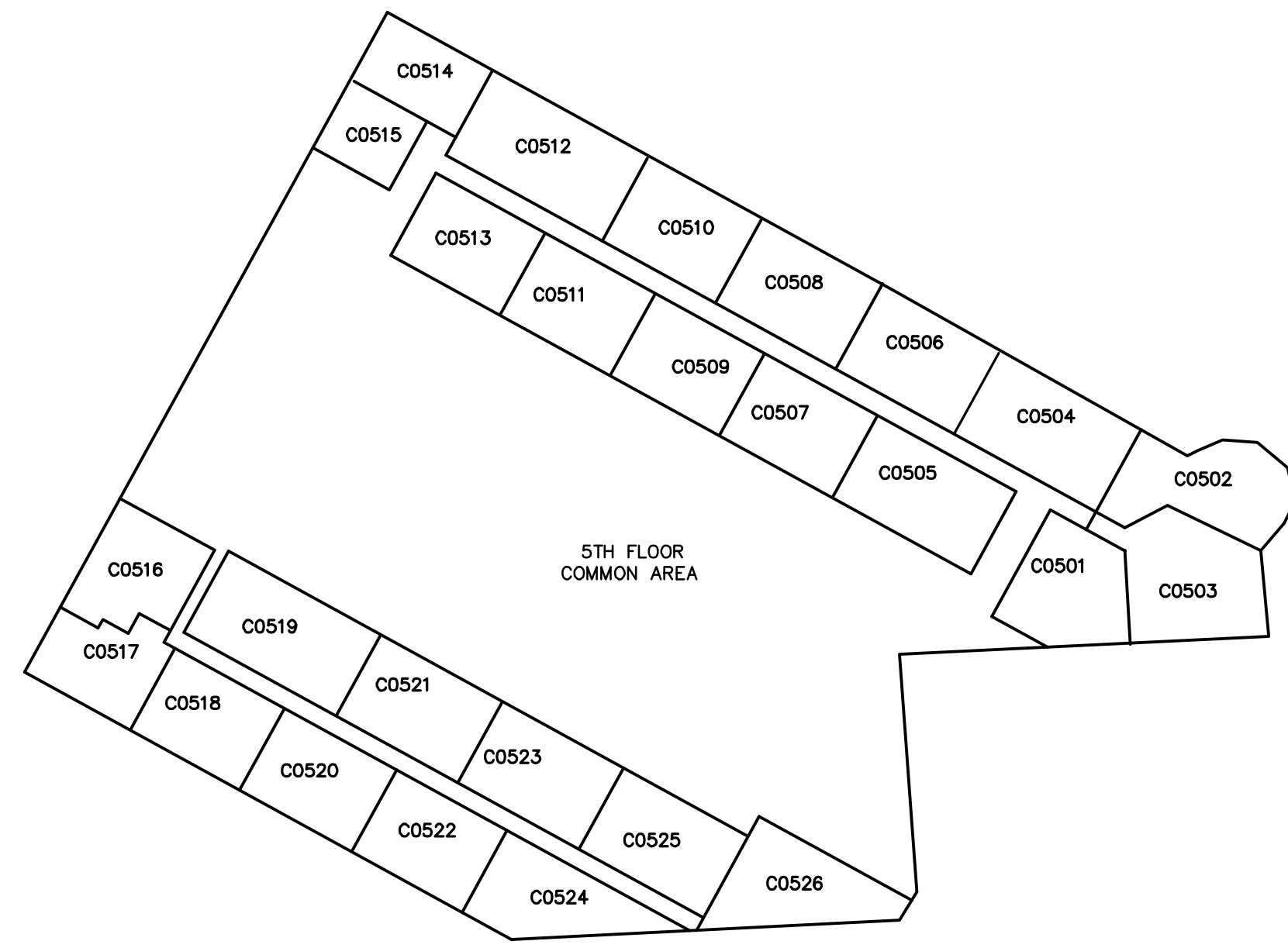
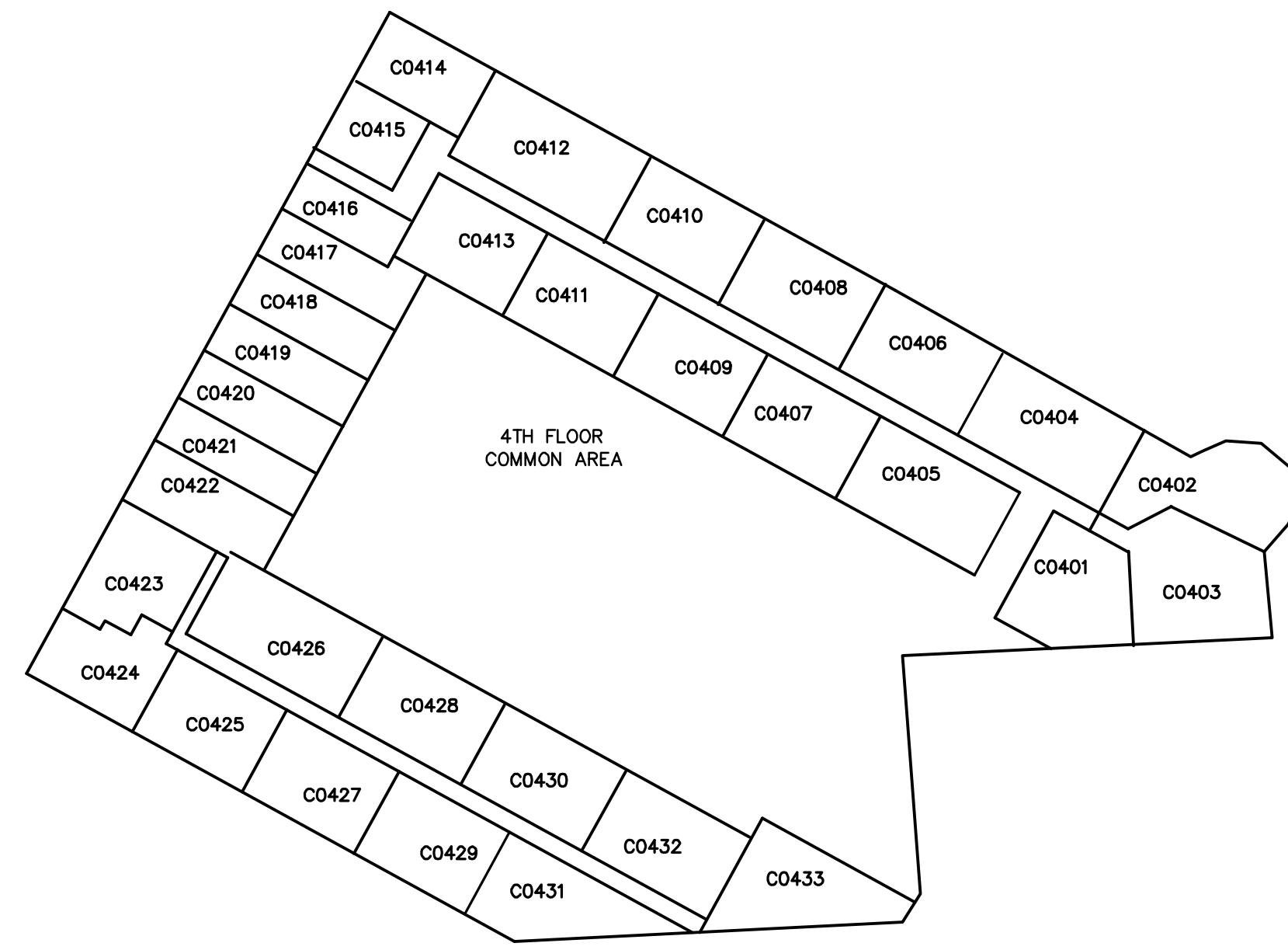
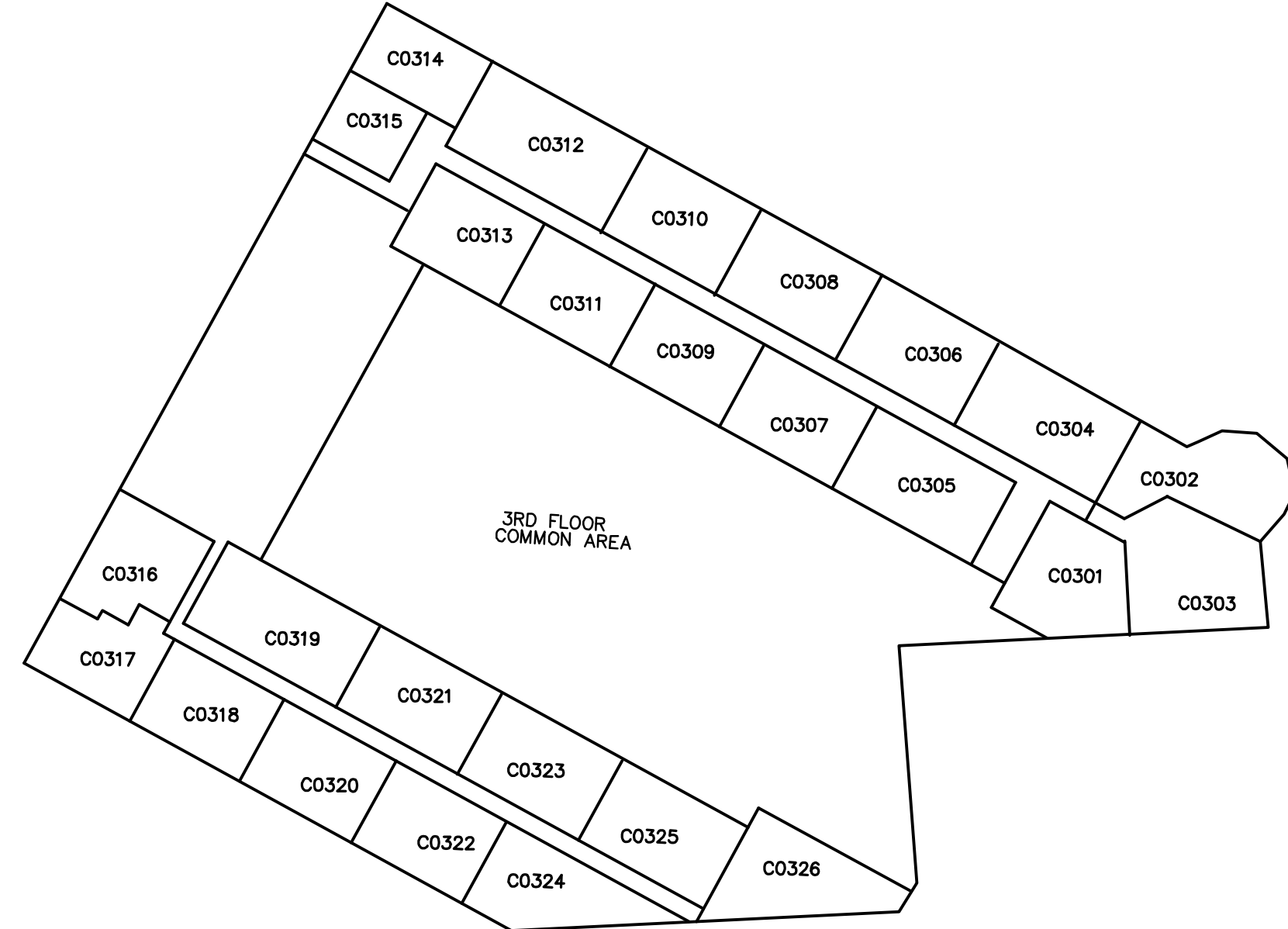
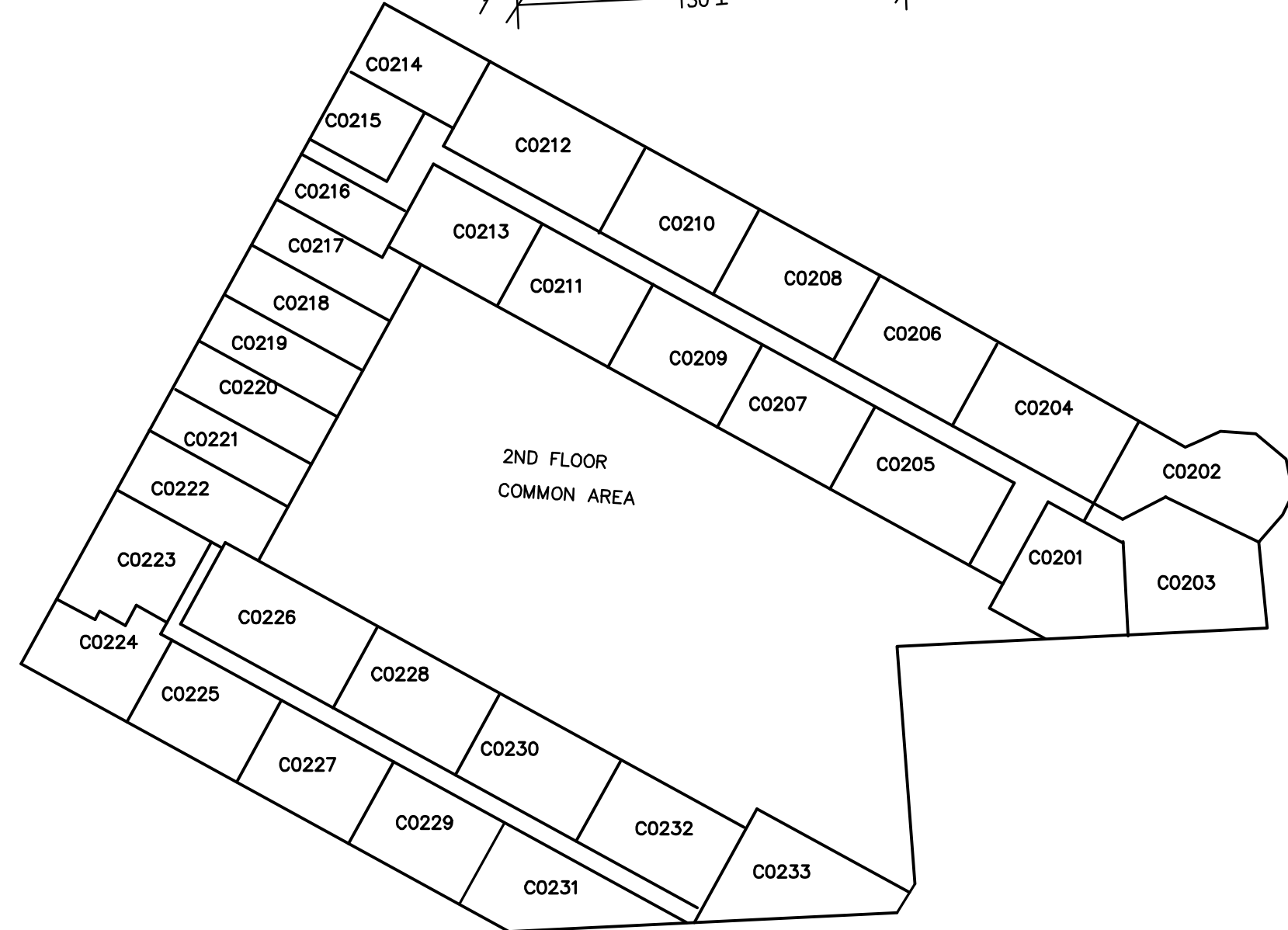
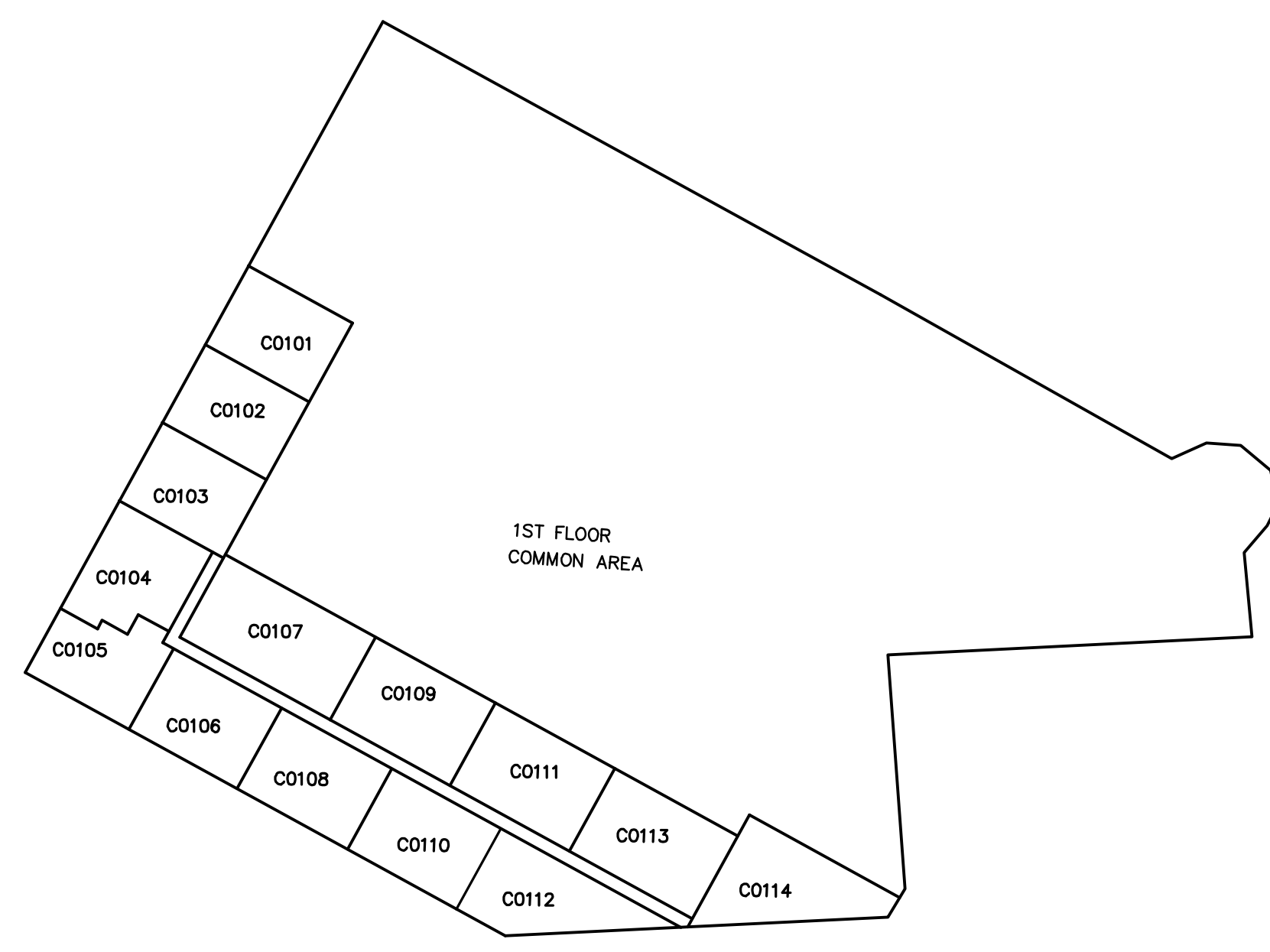
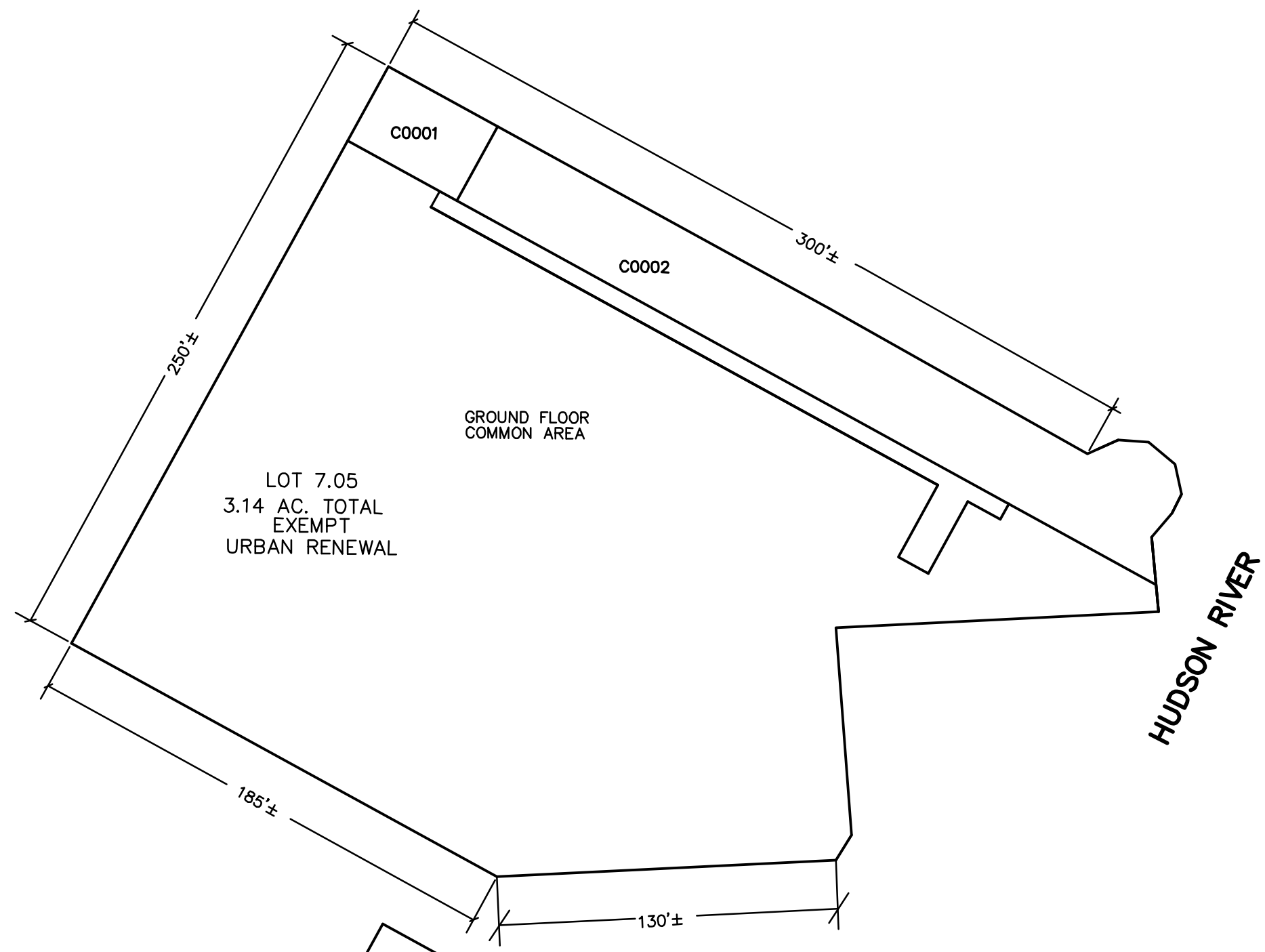
H U D S O N R I V E R

This sheet is a scanned copy of the tax map originally prepared by Joseph M. Lynch, P.E., P.L.S. of Mayo, Lynch and Associates October 15, 1987. The original approved map is on file in the office of C.M.E. Associates.

This sheet was formally certified on September 4, 1990 Assigned Serial No. 712 Signed by: James J. Coll, CTA and Ivan Hafkiewicz, CTA

TAX MAP
TOWN OF WEST NEW YORK
 HUDSON COUNTY NEW JERSEY
 SCALE: 1" = 100' OCTOBER 15, 1987
JOSEPH M. LYNCH, P.E., P.L.S.
MAYO, LYNCH AND ASSOC., INC.
 615 WASHINGTON STREET
 HOBOKEN, NJ 07030

SHEET 31



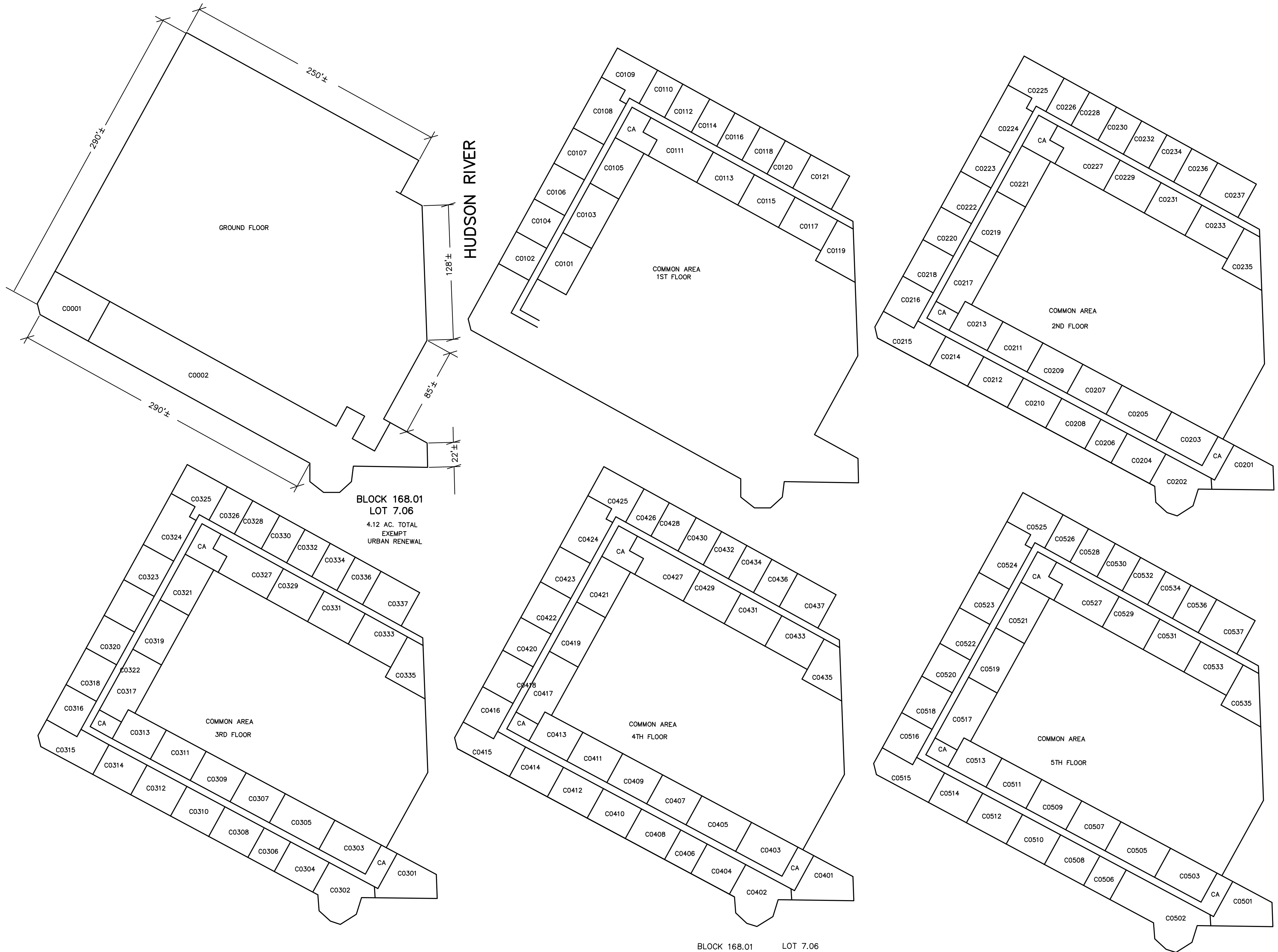
BLOCK 168.01				LOT 7.05		BLOCK 168.01				LOT 7.05	
BLOCK NO.	LOT NO.	QUALIF.	PREVIOUS UNIT NO.	FLOOR	SQ. FT.	BLOCK NO.	LOT NO.	QUALIF.	FLOOR	SQ. FT.	
168.01	7.05	C0001	C0000A	GROUND	1461 SQ. FT.	168.01	7.05	C0401	4TH FLOOR	1660 SQ. FT.	
		C0002	C0000B		13507 SQ. FT.			C0402		1552 SQ. FT.	
		C0101	C0101	1ST FLOOR	1142 SQ. FT.			C0403		1328 SQ. FT.	
		C0102	C0102		1142 SQ. FT.			C0404		1610 SQ. FT.	
		C0103	C0103		1142 SQ. FT.			C0405		1610 SQ. FT.	
		C0104	C0104		923 SQ. FT.			C0406		1386 SQ. FT.	
		C0105	C0105		1391 SQ. FT.			C0407		1280 SQ. FT.	
		C0106	C0106		1280 SQ. FT.			C0408		1386 SQ. FT.	
		C0107	C0107		1354 SQ. FT.			C0409		1280 SQ. FT.	
		C0108	C0108		1280 SQ. FT.			C0410		1280 SQ. FT.	
		C0109	C0109		1354 SQ. FT.			C0411		1280 SQ. FT.	
		C0110	C0110		1280 SQ. FT.			C0412		1280 SQ. FT.	
		C0111	C0111		1354 SQ. FT.			C0413		953 SQ. FT.	
		C0112	C0112		1247 SQ. FT.			C0414		1717 SQ. FT.	
		C0113	C0113		1354 SQ. FT.			C0415		939 SQ. FT.	
		C0114	C0114		1854 SQ. FT.			C0416		1672 SQ. FT.	
		C0201	C0201		1660 SQ. FT.			C0417	4TH FLOOR AND 5TH FLOOR	1590 SQ. FT.	
		C0202	C0202		1552 SQ. FT.			C0418		1587 SQ. FT.	
		C0203	C0203		1328 SQ. FT.			C0419		1590 SQ. FT.	
		C0204	C0204		1610 SQ. FT.			C0420		1587 SQ. FT.	
		C0205	C0205	2ND FLOOR	1610 SQ. FT.			C0421		1590 SQ. FT.	
		C0206	C0206		1386 SQ. FT.			C0422		1587 SQ. FT.	
		C0207	C0207		1280 SQ. FT.			C0423	4TH FLOOR	923 SQ. FT.	
		C0208	C0208		1386 SQ. FT.			C0424		1391 SQ. FT.	
		C0209	C0209		1280 SQ. FT.			C0425		1280 SQ. FT.	
		C0210	C0210		1280 SQ. FT.			C0426		1386 SQ. FT.	
		C0211	C0211		1280 SQ. FT.			C0427		1280 SQ. FT.	
		C0212	C0212		1280 SQ. FT.			C0428		1386 SQ. FT.	
		C0213	C0213		953 SQ. FT.			C0429		1280 SQ. FT.	
		C0214	C0214		1717 SQ. FT.			C0430		1386 SQ. FT.	
		C0215	C0215		939 SQ. FT.			C0431		1247 SQ. FT.	
		C0216	C0216		1672 SQ. FT.			C0432		1386 SQ. FT.	
		C0217	C0217	2ND FLOOR AND 3RD FLOOR	1590 SQ. FT.			C0433		1854 SQ. FT.	
		C0218	C0218		1587 SQ. FT.			C0501	5TH FLOOR	1660 SQ. FT.	
		C0219	C0219		1590 SQ. FT.			C0502		1552 SQ. FT.	
		C0220	C0220		1587 SQ. FT.			C0503		1328 SQ. FT.	
		C0221	C0221		1590 SQ. FT.			C0504		1610 SQ. FT.	
		C0222	C0222		1587 SQ. FT.			C0505		1610 SQ. FT.	
		C0223	C0223		923 SQ. FT.			C0506		1386 SQ. FT.	
		C0224	C0224	2ND FLOOR	1391 SQ. FT.			C0507		1280 SQ. FT.	
		C0225	C0225		1280 SQ. FT.			C0508		1386 SQ. FT.	
		C0226	C0226		1386 SQ. FT.			C0509		1280 SQ. FT.	
		C0227	C0227		1280 SQ. FT.			C0510		1280 SQ. FT.	
		C0228	C0228		1386 SQ. FT.			C0511		1280 SQ. FT.	
		C0229	C0229		1280 SQ. FT.			C0512		1280 SQ. FT.	
		C0230	C0230		1386 SQ. FT.			C0513		953 SQ. FT.	
		C0231	C0231		1247 SQ. FT.			C0514		1717 SQ. FT.	
		C0232	C0232		1386 SQ. FT.			C0515		939 SQ. FT.	
		C0233	C0233		1854 SQ. FT.			C0516		923 SQ. FT.	
		C0301	C0301	3RD FLOOR	1660 SQ. FT.			C0517		1391 SQ. FT.	
		C0302	C0302		1552 SQ. FT.			C0518		1280 SQ. FT.	
		C0303	C0303		1328 SQ. FT.			C0519		1386 SQ. FT.	
		C0304	C0304		1610 SQ. FT.			C0520		1280 SQ. FT.	
		C0305	C0305		1610 SQ. FT.			C0521		1386 SQ. FT.	
		C0306	C0306		1386 SQ. FT.			C0522		1280 SQ. FT.	
		C0307	C0307		1280 SQ. FT.			C0523		1386 SQ. FT.	
		C0308	C0308		1386 SQ. FT.			C0524		1247 SQ. FT.	
		C0309	C0309		1280 SQ. FT.			C0525		1386 SQ. FT.	
		C0310	C0310		1280 SQ. FT.			C0526		1854 SQ. FT.	
		C0311	C0311		1280 SQ. FT.						
		C0312	C0312		1280 SQ. FT.						
		C0313	C0313		953 SQ. FT.						
		C0314	C0314		1717 SQ. FT.						
		C0315	C0315		939 SQ. FT.						
		C0316	C0316		923 SQ. FT.						
		C0317	C0317		1391 SQ. FT.						
		C0318	C0318		1280 SQ. FT.						
		C0319	C0319		1386 SQ. FT.						
		C0320	C0320		1280 SQ. FT.						
		C0321	C0321		1386 SQ. FT.						
		C0322	C0322		1280 SQ. FT.						
		C0323	C0323		1386 SQ. FT.						
		C0324	C0324		1247 SQ. FT.						
		C0325	C0325		1386 SQ. FT.						
		C0326	C0326		1854 SQ. FT.						

BLOCK 168.01
LOT 7.05
3.14 AC. (TOTAL)
5 STORY BUILDING
SEE SHEET 30
FOR PROPERTY DETAIL

This sheet has been drawn using Computer Aided Drafting/Design (CAD/D).

TAX MAP
WEST NEW YORK
HUDSON COUNTY, NEW JERSEY
SCALE : 1"= 50' DATE: APRIL 2014
MICHAEL J. MCGURL, P.L.S.
CME ASSOCIATES
3141 BORDENTOWN AVENUE, PARLIN
NEW JERSEY, 08859

TO SHOW CONDITIONS AS OF 4/29/14



**BLOCK 168.01
LOT 7.06**
4.12 AC. TOTAL
EXEMPT
URBAN RENEWAL

BLOCK 168.01 LOT 7.06				BLOCK 168.01 LOT 7.06						
BLOCK NO.	LOT NO.	QUALIF.	FLOOR	SQ. FT.	BLOCK NO.	LOT NO.	QUALIF.	FLOOR	SQ. FT.	
168.01	7.06 4.12 AC (TOTAL)	C0201	2ND FLOOR	1626 SQ. FT.	168.01	7.06 4.12 AC (TOTAL)	C0401	4TH FLOOR	1626 SQ. FT.	
				1753 SQ. FT.					C0402	1753 SQ. FT.
				1614 SQ. FT.					C0403	1614 SQ. FT.
				1273 SQ. FT.					C0404	1273 SQ. FT.
				1614 SQ. FT.					C0405	1614 SQ. FT.
				849 SQ. FT.					C0406	849 SQ. FT.
				1293 SQ. FT.					C0407	1293 SQ. FT.
				1273 SQ. FT.					C0408	1273 SQ. FT.
				1293 SQ. FT.					C0409	1293 SQ. FT.
				1273 SQ. FT.					C0410	1273 SQ. FT.
				1293 SQ. FT.					C0411	1293 SQ. FT.
				1273 SQ. FT.					C0412	1273 SQ. FT.
				1268 SQ. FT.					C0413	1268 SQ. FT.
				1273 SQ. FT.					C0414	1273 SQ. FT.
				1821 SQ. FT.					C0415	1821 SQ. FT.
				1281 SQ. FT.					C0416	1281 SQ. FT.
				1848 SQ. FT.					C0417	1848 SQ. FT.
				1127 SQ. FT.					C0418	1127 SQ. FT.
				1614 SQ. FT.					C0419	1614 SQ. FT.
				1127 SQ. FT.					C0420	1127 SQ. FT.
				1881 SQ. FT.					C0421	1881 SQ. FT.
				1127 SQ. FT.					C0422	1127 SQ. FT.
				1127 SQ. FT.					C0423	1127 SQ. FT.
				1709 SQ. FT.					C0424	1709 SQ. FT.
				1386 SQ. FT.					C0425	1386 SQ. FT.
				871 SQ. FT.					C0426	871 SQ. FT.
				1863 SQ. FT.					C0427	1863 SQ. FT.
				849 SQ. FT.					C0428	849 SQ. FT.
				1385 SQ. FT.					C0429	1385 SQ. FT.
				849 SQ. FT.					C0430	849 SQ. FT.
				1385 SQ. FT.					C0431	1385 SQ. FT.
				849 SQ. FT.					C0432	849 SQ. FT.
				1385 SQ. FT.					C0433	1385 SQ. FT.
849 SQ. FT.	C0434	849 SQ. FT.								
1377 SQ. FT.	C0435	1377 SQ. FT.								
849 SQ. FT.	C0436	849 SQ. FT.								
1293 SQ. FT.	C0437	1293 SQ. FT.								
168.01	7.06 4.12 AC (TOTAL)	C0301	3RD FLOOR	1626 SQ. FT.	168.01	7.06 4.12 AC (TOTAL)	C0501	5TH FLOOR	1626 SQ. FT.	
				1753 SQ. FT.					C0502	1753 SQ. FT.
				1614 SQ. FT.					C0503	1614 SQ. FT.
				1273 SQ. FT.					C0504	1273 SQ. FT.
				1614 SQ. FT.					C0505	1614 SQ. FT.
				849 SQ. FT.					C0506	849 SQ. FT.
				1293 SQ. FT.					C0507	1293 SQ. FT.
				1273 SQ. FT.					C0508	1273 SQ. FT.
				1273 SQ. FT.					C0509	1273 SQ. FT.
				1293 SQ. FT.					C0510	1293 SQ. FT.
				1273 SQ. FT.					C0511	1273 SQ. FT.
				1293 SQ. FT.					C0512	1293 SQ. FT.
				1273 SQ. FT.					C0513	1273 SQ. FT.
				1268 SQ. FT.					C0514	1268 SQ. FT.
				1273 SQ. FT.					C0515	1273 SQ. FT.
				1821 SQ. FT.					C0516	1821 SQ. FT.
				1281 SQ. FT.					C0517	1281 SQ. FT.
				1848 SQ. FT.					C0518	1848 SQ. FT.
				1127 SQ. FT.					C0519	1127 SQ. FT.
				1614 SQ. FT.					C0520	1614 SQ. FT.
				1127 SQ. FT.					C0521	1127 SQ. FT.
				1881 SQ. FT.					C0522	1881 SQ. FT.
				1127 SQ. FT.					C0523	1127 SQ. FT.
				1127 SQ. FT.					C0524	1127 SQ. FT.
				1709 SQ. FT.					C0525	1709 SQ. FT.
				1386 SQ. FT.					C0526	1386 SQ. FT.
				871 SQ. FT.					C0527	871 SQ. FT.
				1863 SQ. FT.					C0528	1863 SQ. FT.
				849 SQ. FT.					C0529	849 SQ. FT.
				1385 SQ. FT.					C0530	1385 SQ. FT.
				849 SQ. FT.					C0531	849 SQ. FT.
				1385 SQ. FT.					C0532	1385 SQ. FT.
				849 SQ. FT.					C0533	849 SQ. FT.
1377 SQ. FT.	C0534	1377 SQ. FT.								
849 SQ. FT.	C0535	849 SQ. FT.								
1293 SQ. FT.	C0536	1293 SQ. FT.								
1293 SQ. FT.	C0537	1293 SQ. FT.								

BLOCK 168.01 LOT 7.06											
BLOCK NO.	LOT NO.	QUALIF.	PREVIOUS UNIT NO.	FLOOR	SQ. FT.	BLOCK NO.	LOT NO.	QUALIF.	PREVIOUS UNIT NO.	FLOOR	SQ. FT.
168.01	7.06 4.12 AC (TOTAL)	C0001	C000A	GROUND	1647 SQ. FT.	168.01	7.06 4.12 AC (TOTAL)	C0114	C0114	1ST FLOOR	849 SQ. FT.
			C0002	C000B	13428 SQ. FT.				C0115	C0115	1348 SQ. FT.
			C0101	C0101	1574 SQ. FT.				C0116	C0116	849 SQ. FT.
			C0102	C0102	1090 SQ. FT.				C0117	C0117	1348 SQ. FT.
			C0103	C0103	1574 SQ. FT.				C0118	C0118	849 SQ. FT.
			C0104	C0104	1090 SQ. FT.				C0119	C0119	1377 SQ. FT.
			C0105	C0105	1842 SQ. FT.				C0120	C0120	849 SQ. FT.
			C0106	C0106	1090 SQ. FT.				C0121	C0121	1293 SQ. FT.
			C0107	C0107	1090 SQ. FT.						
			C0108	C0108	1709 SQ. FT.						
			C0109	C0109	1386 SQ. FT.						
			C0110	C0110	849 SQ. FT.						
			C0111	C0111	1828 SQ. FT.						
C0112	C0112	849 SQ. FT.									
C0113	C0113	1348 SQ. FT.									

This sheet has been drawn using Computer Aided Drafting/Design (CAD/D).

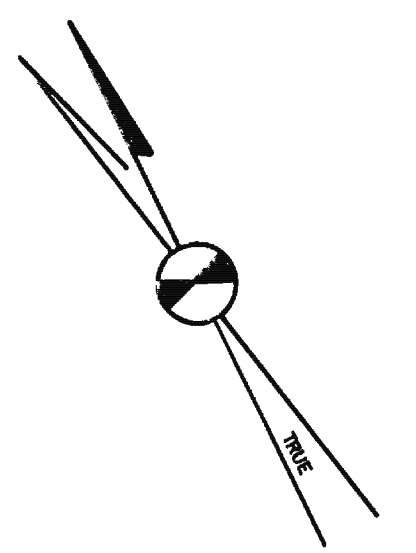
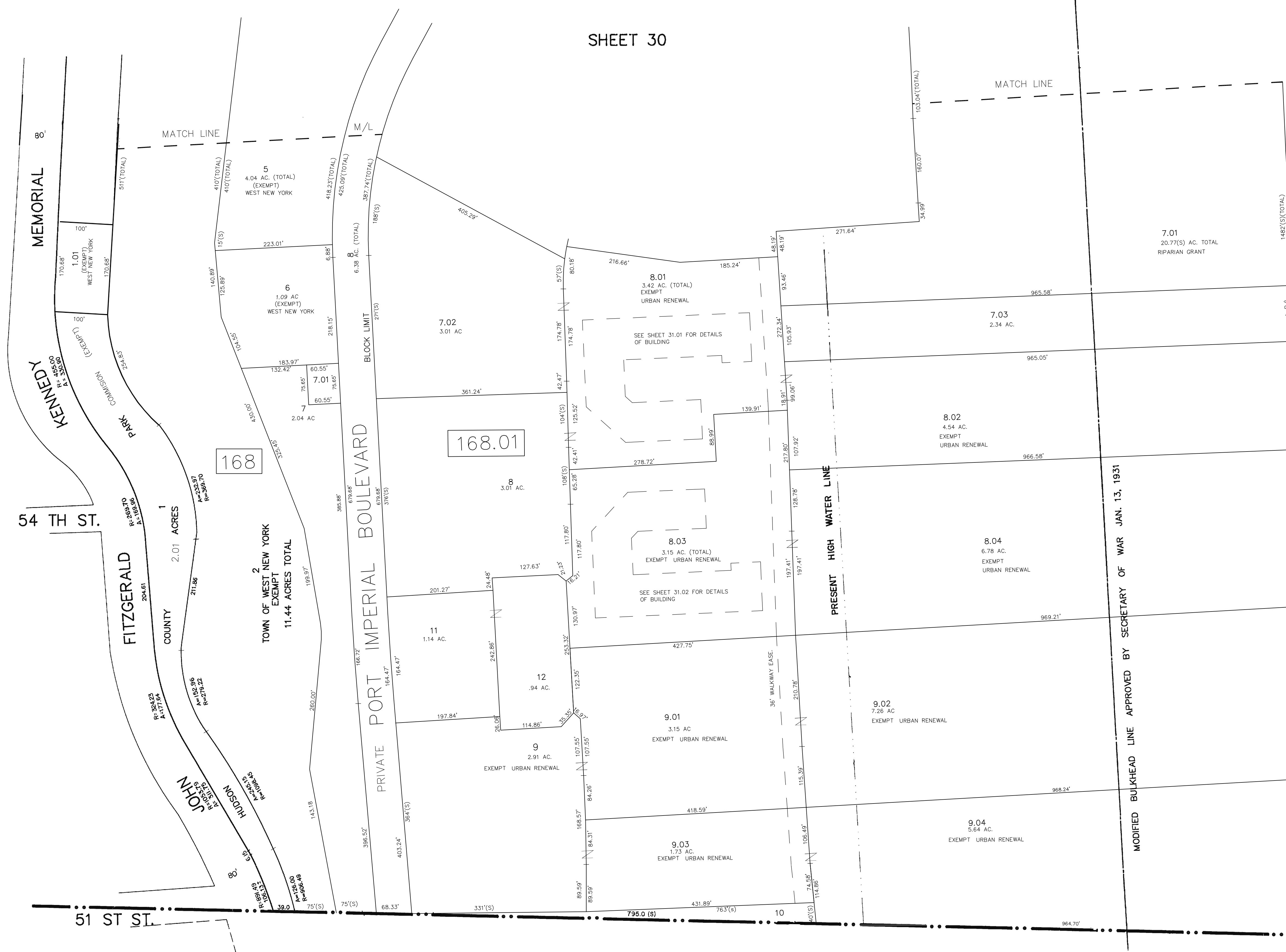
TAX MAP
WEST NEW YORK
 HUDSON COUNTY, NEW JERSEY
 SCALE : 1" = 50' DATE: APRIL 2014
 MICHAEL J. MCGURL, P.L.S.
 CME ASSOCIATES
 3141 BORDENTOWN AVENUE, PARLIN
 NEW JERSEY, 08859

TO SHOW CONDITIONS
AS OF 4/2014

SHEET 12

SHEET 14

SHEET 30



HUDSON RIVER

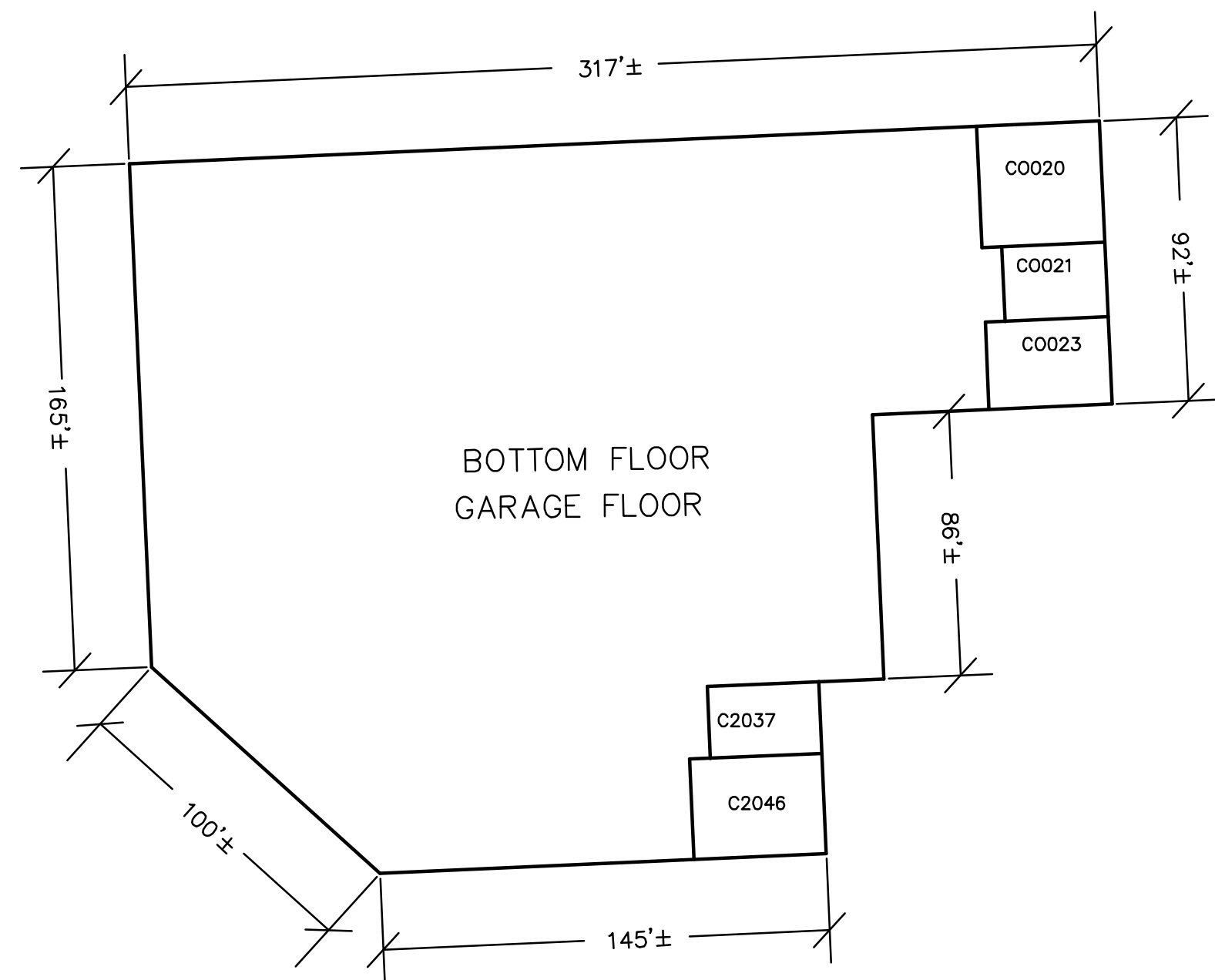
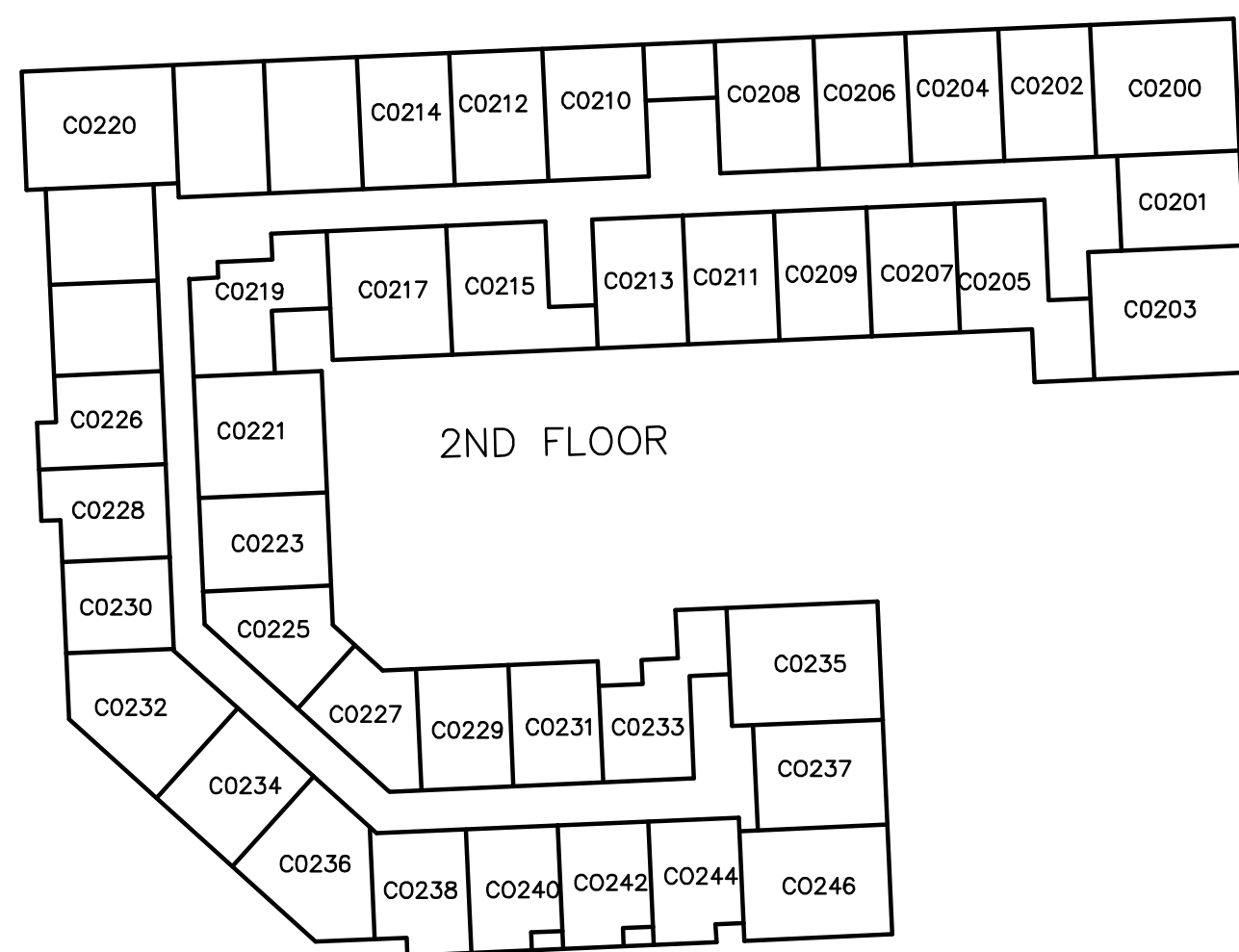
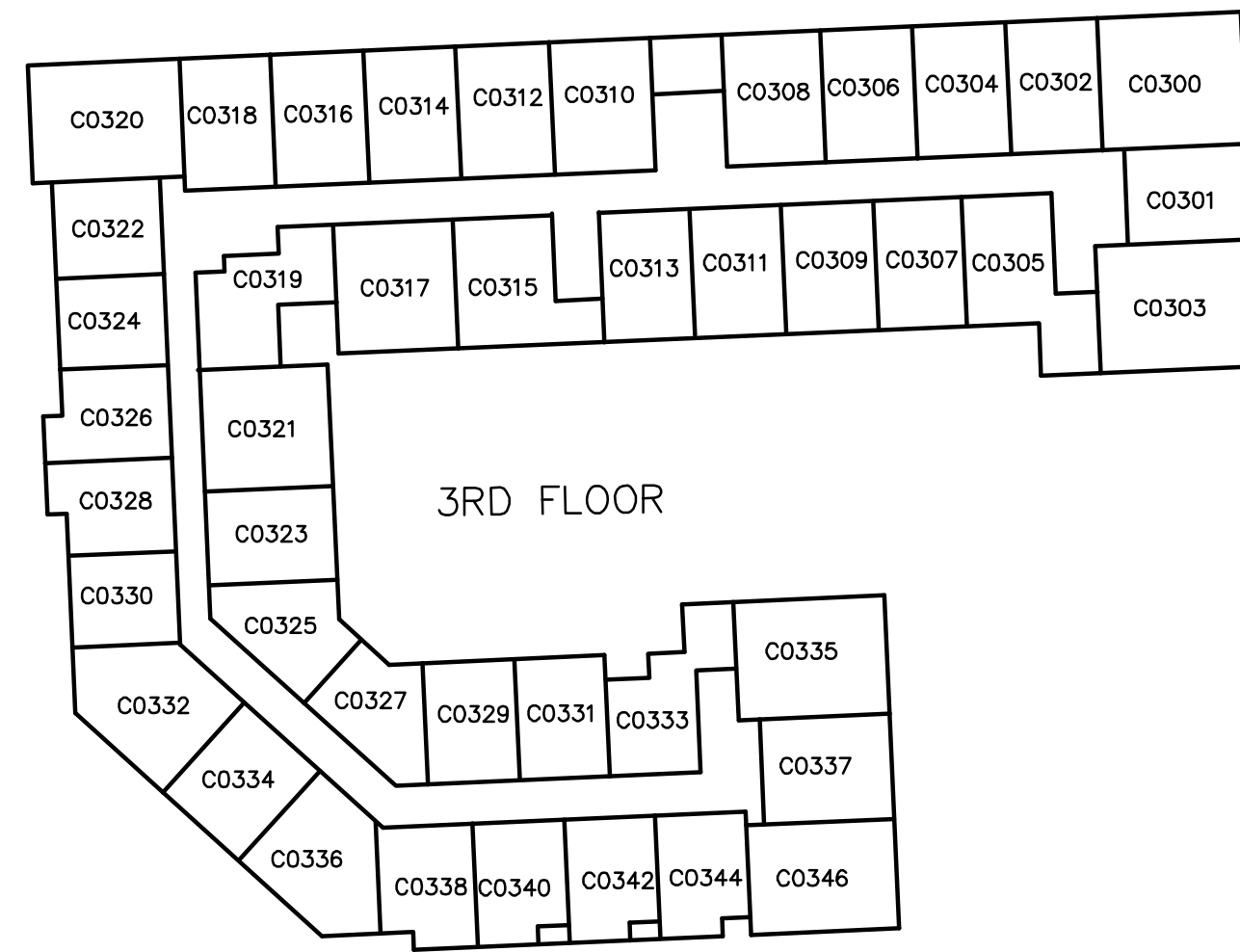
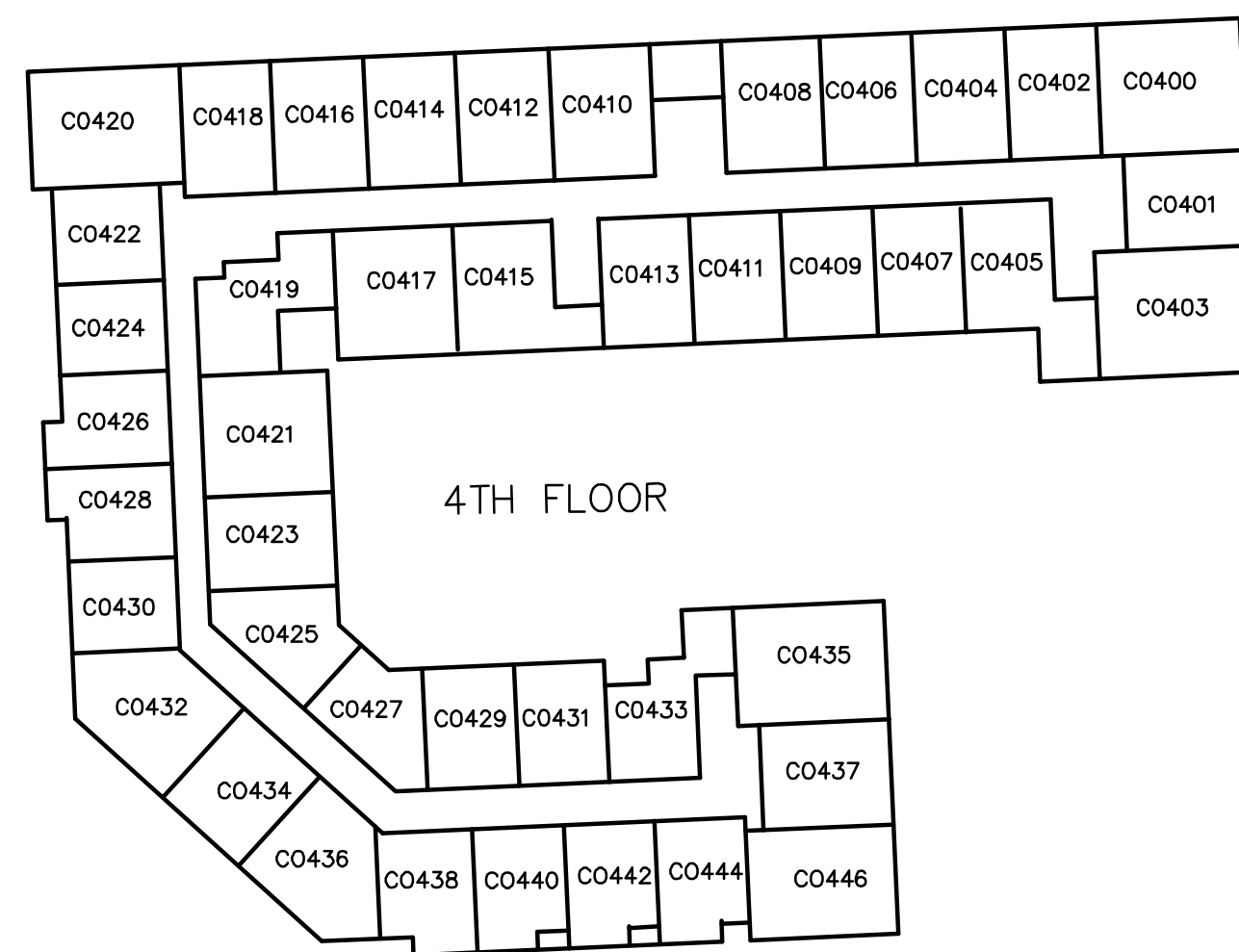
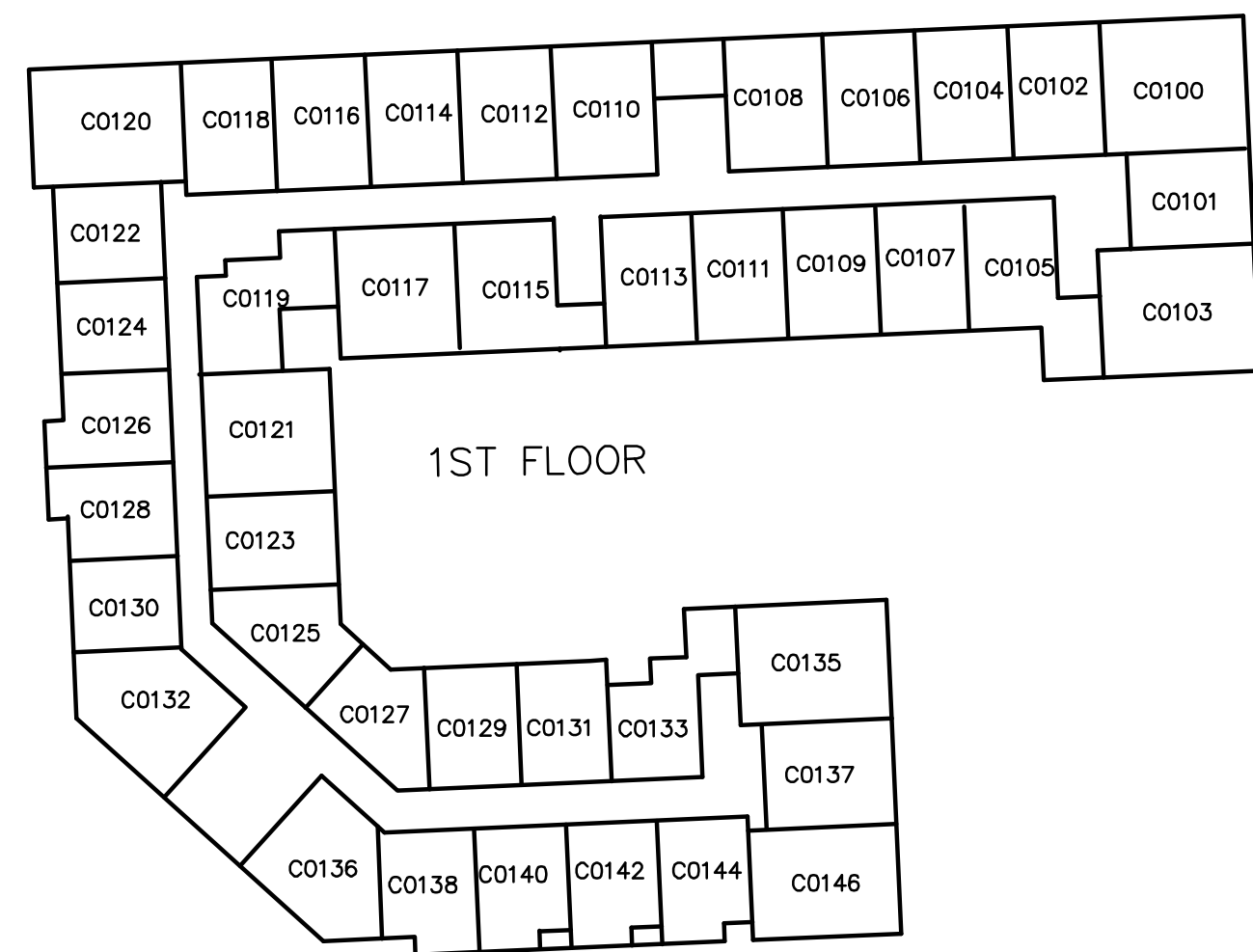
TOWNSHIP OF WEEHAWKEN
HUDSON COUNTY

This sheet was formally certified on
September 4, 1990 Assigned Serial No. 712
Signed by : James J. Coll, CTA and
Ivan Haftkowitz, CTA

TAX MAP
TOWN OF WEST NEW YORK
 HUDSON COUNTY NEW JERSEY
 SCALE: 1" = 100' OCTOBER 15, 1987
JOSEPH M. LYNCH, P.E., P.L.S.
MAYO, LYNCH AND ASSOC., INC.
 615 WASHINGTON STREET
 HOBOKEN, NJ 07030

This sheet is a scanned copy of the tax map originally prepared by
Joseph M. Lynch, P.E., P.L.S. of Mayo, Lynch and Associates October 15, 1987.
The original approved map is on file in the office of C.M.E. Associates.

TO SHOW CONDITIONS
AS OF 4/2014



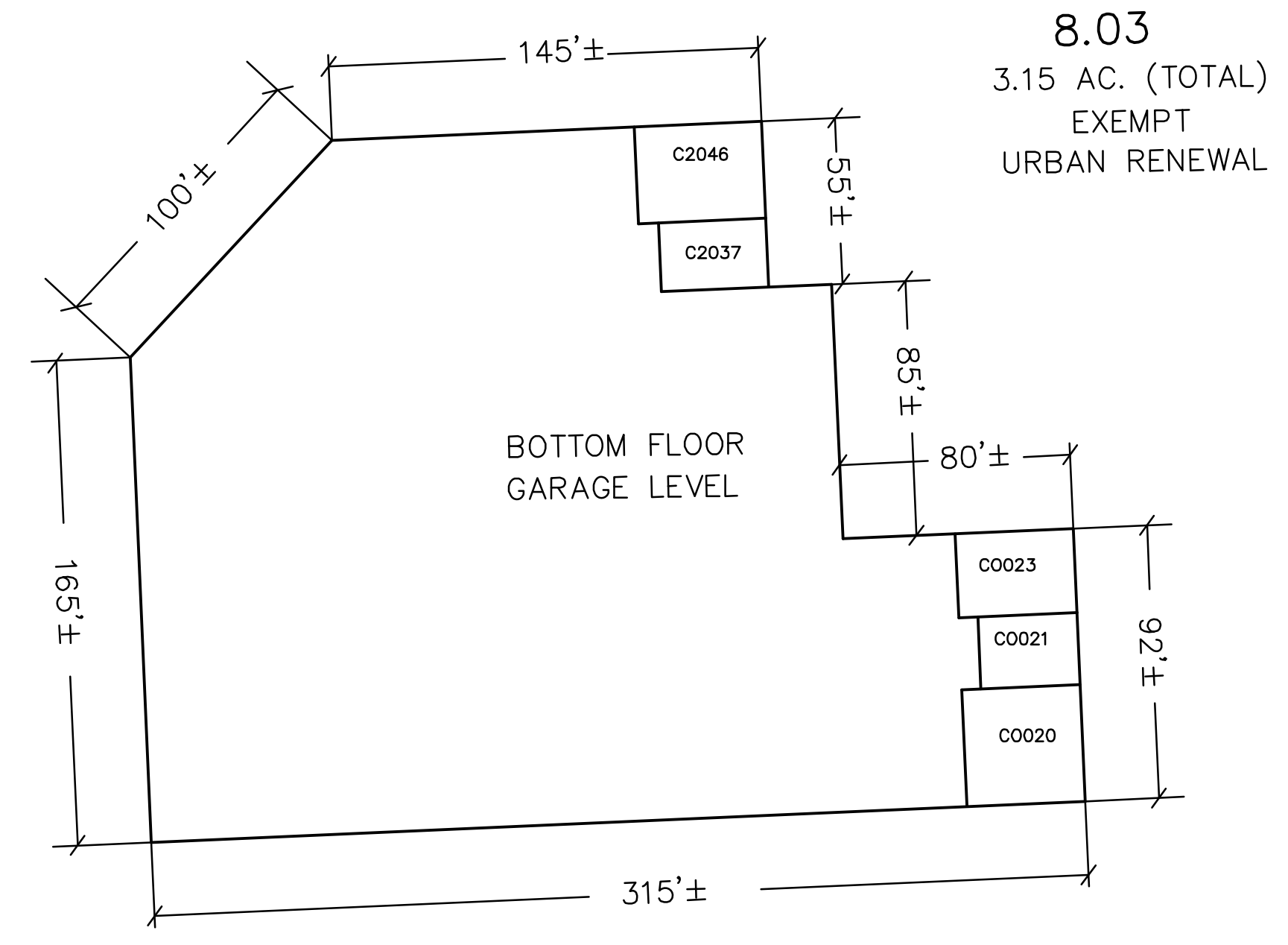
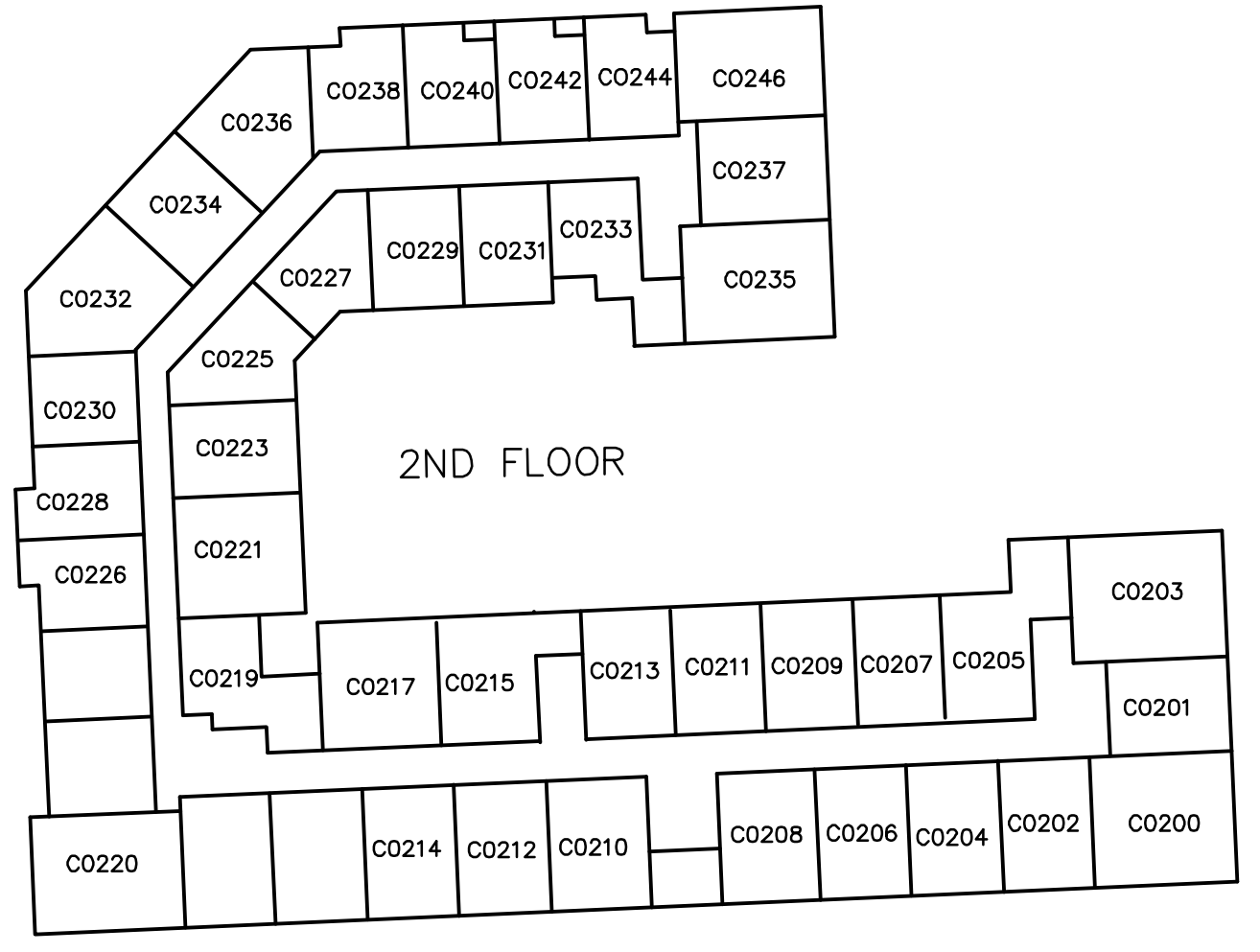
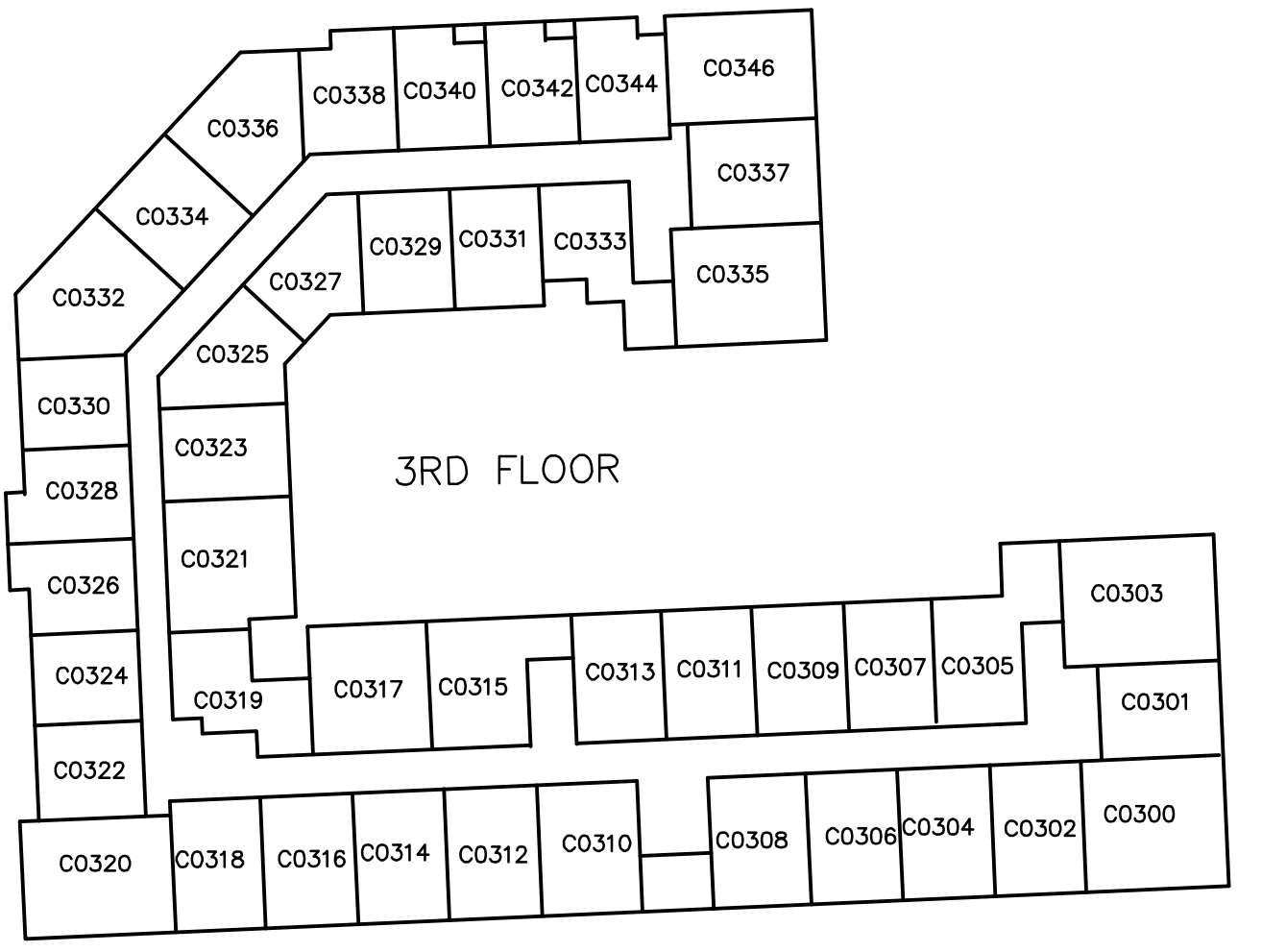
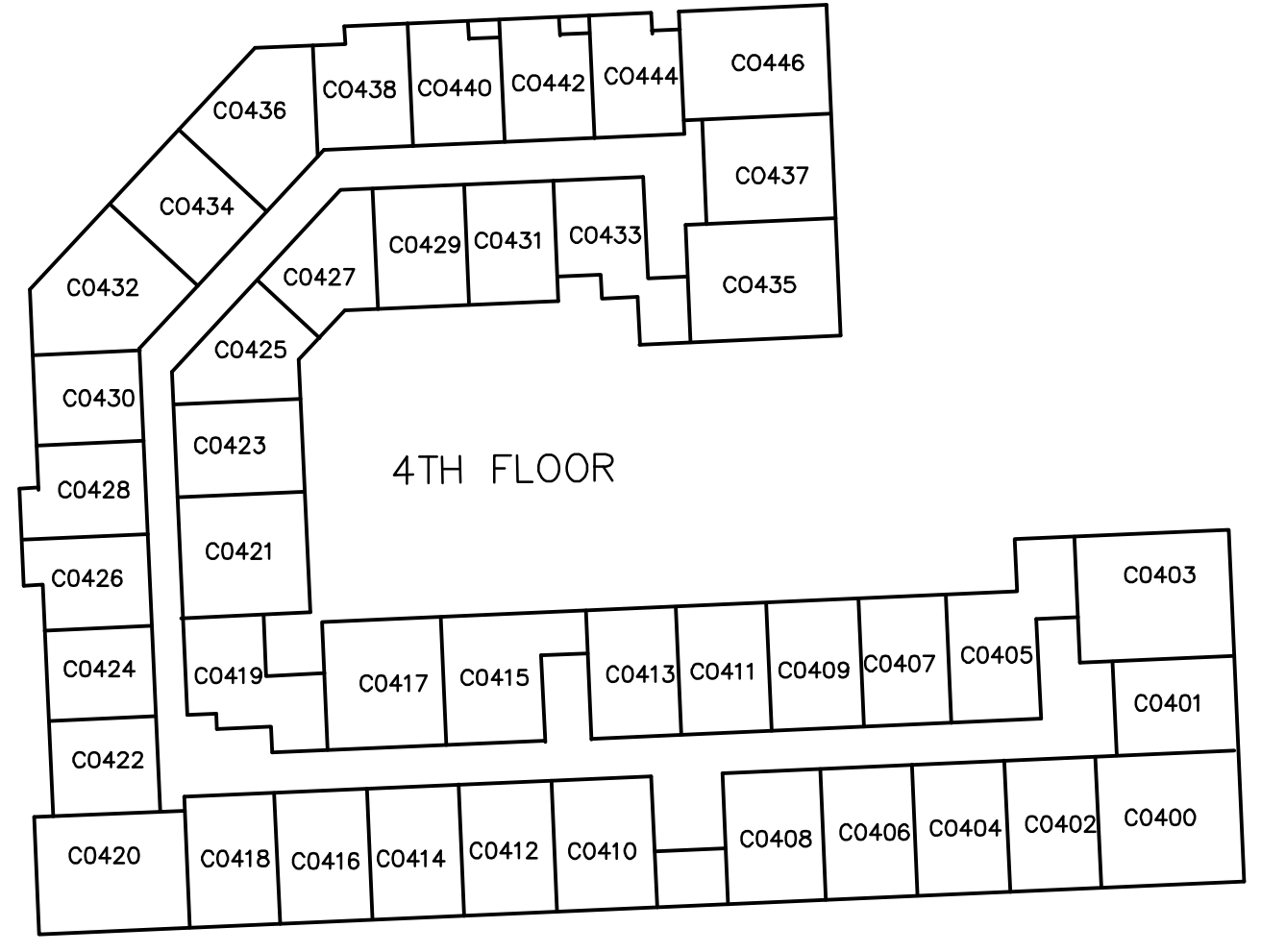
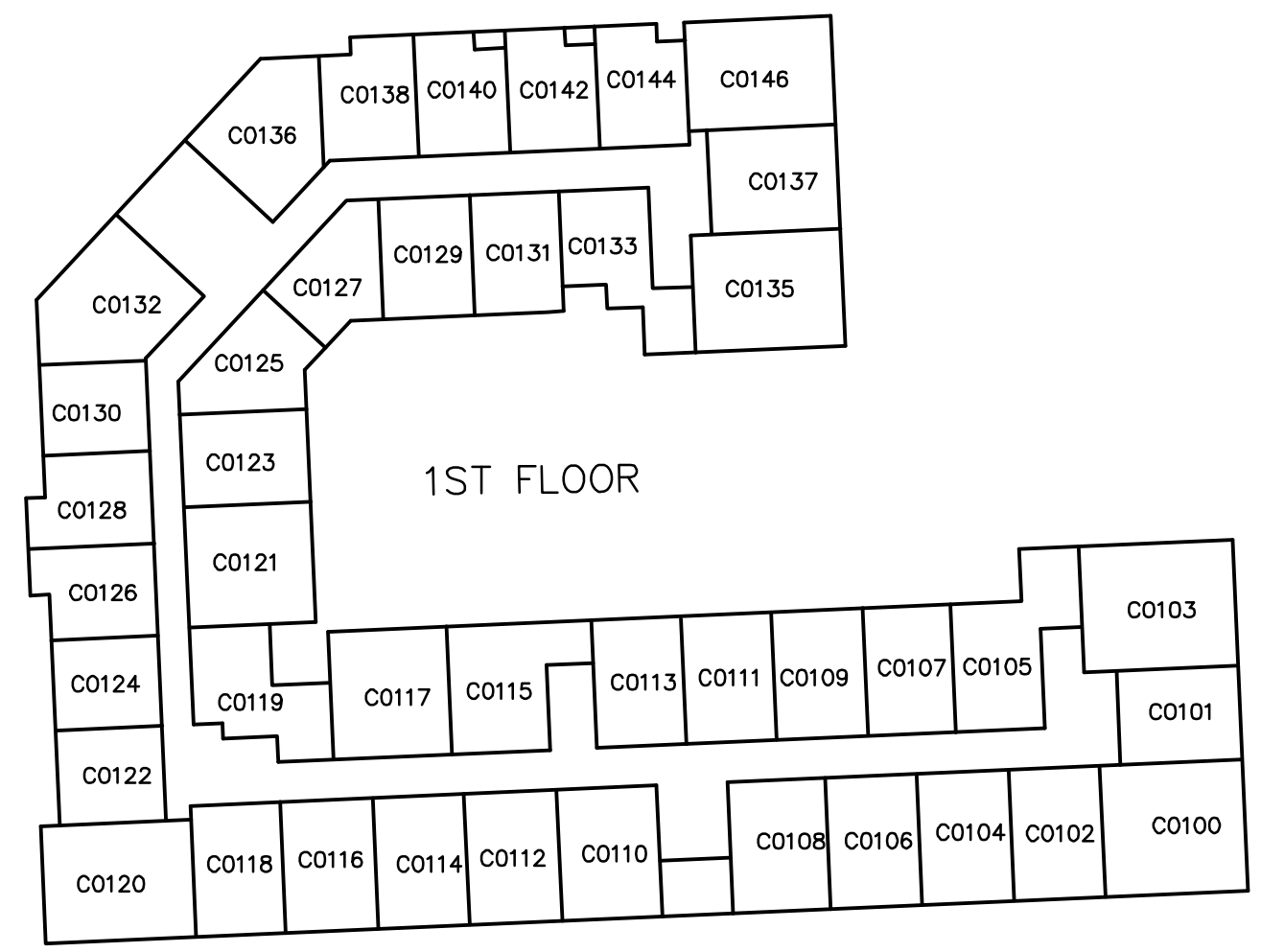
8.01
3.42 AC. (TOTAL)
EXEMPT
URBAN RENEWAL

BLOCK NO.	LOT NO.	QUALIF.	FLOOR	SQ. FT.	BLOCK NO.	LOT NO.	QUALIF.	FLOOR	SQ. FT.
168.01	8.01	C0100	1ST FLOOR	1467 SQ. FT.	168.01	8.01	C0300	3RD FLOOR	1501 SQ. FT.
		C0101		767 SQ. FT.			C0301		767 SQ. FT.
		C0102		740 SQ. FT.			C0302		740 SQ. FT.
		C0103		1202 SQ. FT.			C0303		1222 SQ. FT.
		C0104		740 SQ. FT.			C0304		753 SQ. FT.
		C0105		1017 SQ. FT.			C0305		1017 SQ. FT.
		C0106		740 SQ. FT.			C0306		753 SQ. FT.
		C0107		767 SQ. FT.			C0307		767 SQ. FT.
		C0108		788 SQ. FT.			C0308		1017 SQ. FT.
		C0109		767 SQ. FT.			C0309		767 SQ. FT.
		C0110		788 SQ. FT.			C0310		1017 SQ. FT.
		C0111		767 SQ. FT.			C0311		767 SQ. FT.
		C0112		767 SQ. FT.			C0312		753 SQ. FT.
		C0113		767 SQ. FT.			C0313		767 SQ. FT.
		C0114		740 SQ. FT.			C0314		753 SQ. FT.
		C0115		788 SQ. FT.			C0315		1012 SQ. FT.
		C0116		1286 SQ. FT.			C0316		740 SQ. FT.
		C0117		1043 SQ. FT.			C0317		1043 SQ. FT.
		C0118		1286 SQ. FT.			C0318		740 SQ. FT.
		C0119		1146 SQ. FT.			C0319		1146 SQ. FT.
		C0120		1183 SQ. FT.			C0320		1215 SQ. FT.
		C0121		1043 SQ. FT.			C0321		1043 SQ. FT.
		C0122		1286 SQ. FT.			C0322		740 SQ. FT.
		C0123		767 SQ. FT.			C0323		767 SQ. FT.
		C0124		1286 SQ. FT.			C0324		740 SQ. FT.
		C0125		736 SQ. FT.			C0325		736 SQ. FT.
		C0126		740 SQ. FT.			C0326		753 SQ. FT.
		C0127		736 SQ. FT.			C0327		736 SQ. FT.
		C0128		740 SQ. FT.			C0328		753 SQ. FT.
		C0129		767 SQ. FT.			C0329		767 SQ. FT.
		C0130		667 SQ. FT.			C0330		740 SQ. FT.
		C0131		767 SQ. FT.			C0331		767 SQ. FT.
		C0132		1085 SQ. FT.			C0332		1112 SQ. FT.
		C0133		1014 SQ. FT.			C0333		1014 SQ. FT.
		C0135		1222 SQ. FT.			C0334		849 SQ. FT.
		C0136		1085 SQ. FT.			C0335		1112 SQ. FT.
		C0137		767 SQ. FT.			C0336		1112 SQ. FT.
		C0138		740 SQ. FT.			C0337		767 SQ. FT.
		C0140		740 SQ. FT.			C0338		753 SQ. FT.
		C0142		740 SQ. FT.			C0340		753 SQ. FT.
		C0144		733 SQ. FT.			C0342		740 SQ. FT.
		C0146		1202 SQ. FT.			C0344		733 SQ. FT.
		C0200	2ND FLOOR	1501 SQ. FT.			C0400	4TH FLOOR	1821 SQ. FT.
		C0201		767 SQ. FT.			C0401		919 SQ. FT.
		C0202		740 SQ. FT.			C0402		917 SQ. FT.
		C0203		1222 SQ. FT.			C0403		1600 SQ. FT.
		C0204		753 SQ. FT.			C0404		1134 SQ. FT.
		C0205		1017 SQ. FT.			C0405		1232 SQ. FT.
		C0206		753 SQ. FT.			C0406		1134 SQ. FT.
		C0207		767 SQ. FT.			C0407		1131 SQ. FT.
		C0208		1017 SQ. FT.			C0408		1335 SQ. FT.
		C0209		767 SQ. FT.			C0409		1131 SQ. FT.
		C0210		1017 SQ. FT.			C0410		1335 SQ. FT.
		C0211		767 SQ. FT.			C0411		1131 SQ. FT.
		C0212		753 SQ. FT.			C0412		1134 SQ. FT.
		C0213		767 SQ. FT.			C0413		1131 SQ. FT.
		C0214		753 SQ. FT.			C0414		1134 SQ. FT.
		C0215		1012 SQ. FT.			C0415		1207 SQ. FT.
		C0217		1043 SQ. FT.			C0416		1121 SQ. FT.
		C0219		1146 SQ. FT.			C0417		1310 SQ. FT.
		C0220		1215 SQ. FT.			C0418		1121 SQ. FT.
		C0221		1043 SQ. FT.			C0419		1146 SQ. FT.
		C0223		767 SQ. FT.			C0420		1653 SQ. FT.
		C0225		736 SQ. FT.			C0421		1310 SQ. FT.
		C0226		753 SQ. FT.			C0422		1131 SQ. FT.
		C0227		736 SQ. FT.			C0423		1131 SQ. FT.
		C0228		753 SQ. FT.			C0424		958 SQ. FT.
		C0229		767 SQ. FT.			C0425		736 SQ. FT.
		C0230		667 SQ. FT.			C0426		1134 SQ. FT.
		C0231		767 SQ. FT.			C0427		736 SQ. FT.
		C0232		1112 SQ. FT.			C0428		1134 SQ. FT.
		C0233		1014 SQ. FT.			C0429		1131 SQ. FT.
		C0234		829 SQ. FT.			C0430		958 SQ. FT.
		C0235		1112 SQ. FT.			C0431		1131 SQ. FT.
		C0236		1112 SQ. FT.			C0432		1511 SQ. FT.
		C0237		767 SQ. FT.			C0433		1228 SQ. FT.
		C0238		753 SQ. FT.			C0434		1118 SQ. FT.
		C0240		753 SQ. FT.			C0435		1600 SQ. FT.
		C0242		740 SQ. FT.			C0436		1511 SQ. FT.
		C0244		733 SQ. FT.			C0437		959 SQ. FT.
		C0246		1222 SQ. FT.			C0438		1134 SQ. FT.
							C0440		1134 SQ. FT.
							C0442		1121 SQ. FT.
							C0444		1109 SQ. FT.
							C0446		1600 SQ. FT.
168.01	8.01	C0020	BOTTOM FLOOR	1467 SQ. FT.					
		C0021		767 SQ. FT.					
		C0023		1222 SQ. FT.					
		C2037		767 SQ. FT.					
		C2046		1222 SQ. FT.					

BLOCK 168.01
LOT 8.01
4 STORY BUILDING
SEE SHEET 31
PROPERTY DETAIL

TAX MAP
WEST NEW YORK
HUDSON COUNTY, NEW JERSEY
SCALE : 1"= 50' DATE: APRIL: 2014
MICHAEL J. McGURL, P.L.S.
CME ASSOCIATES
3141 BORDENTOWN AVENUE, PARLIN
NEW JERSEY, 08859

This sheet has been drawn using Computer Aided Drafting/Design (CAD/D).



BLOCK 168.01 LOT 8.03					BLOCK 168.01 LOT 8.03				
BLOCK NO.	LOT NO.	QUALIF.	FLOOR	SQ. FT.	BLOCK NO.	LOT NO.	QUALIF.	FLOOR	SQ. FT.
168.01	8.03	C0100	1ST FLOOR	1467 SQ. FT.	168.01	8.03	C0300	3RD FLOOR	1501 SQ. FT.
		C0101		767 SQ. FT.			C0301		767 SQ. FT.
		C0102		740 SQ. FT.			C0302		740 SQ. FT.
		C0103		1202 SQ. FT.			C0303		1222 SQ. FT.
		C0104		740 SQ. FT.			C0304		753 SQ. FT.
		C0105		1017 SQ. FT.			C0305		1017 SQ. FT.
		C0106		740 SQ. FT.			C0306		753 SQ. FT.
		C0107		767 SQ. FT.			C0307		767 SQ. FT.
		C0108		788 SQ. FT.			C0308		1017 SQ. FT.
		C0109		767 SQ. FT.			C0309		767 SQ. FT.
		C0110		788 SQ. FT.			C0310		1017 SQ. FT.
		C0111		767 SQ. FT.			C0311		767 SQ. FT.
		C0112		767 SQ. FT.			C0312		753 SQ. FT.
		C0113		740 SQ. FT.			C0313		767 SQ. FT.
		C0114		740 SQ. FT.			C0314		753 SQ. FT.
		C0115		788 SQ. FT.			C0315		1012 SQ. FT.
		C0116		1286 SQ. FT.			C0316		740 SQ. FT.
		C0117		1043 SQ. FT.			C0317		1043 SQ. FT.
		C0118		1286 SQ. FT.			C0318		740 SQ. FT.
		C0119		1146 SQ. FT.			C0319		1146 SQ. FT.
		C0120		1283 SQ. FT.			C0320		1215 SQ. FT.
		C0121		1043 SQ. FT.			C0321		1043 SQ. FT.
		C0122		1286 SQ. FT.			C0322		740 SQ. FT.
		C0123		767 SQ. FT.			C0323		767 SQ. FT.
		C0124		1286 SQ. FT.			C0324		740 SQ. FT.
		C0125		736 SQ. FT.			C0325		736 SQ. FT.
		C0126		740 SQ. FT.			C0326		753 SQ. FT.
		C0127		736 SQ. FT.			C0327		736 SQ. FT.
		C0128		740 SQ. FT.			C0328		753 SQ. FT.
		C0129		767 SQ. FT.			C0329		767 SQ. FT.
		C0130		667 SQ. FT.			C0330		740 SQ. FT.
		C0131		767 SQ. FT.			C0331		767 SQ. FT.
		C0132		1085 SQ. FT.			C0332		1112 SQ. FT.
		C0133		1014 SQ. FT.			C0333		1014 SQ. FT.
		C0135		1222 SQ. FT.			C0334		849 SQ. FT.
		C0136		1085 SQ. FT.			C0335		1112 SQ. FT.
		C0137		767 SQ. FT.			C0336		1112 SQ. FT.
		C0138		740 SQ. FT.			C0337		767 SQ. FT.
		C0140		740 SQ. FT.			C0338		753 SQ. FT.
		C0142		740 SQ. FT.			C0340		753 SQ. FT.
		C0144		733 SQ. FT.			C0342		740 SQ. FT.
		C0146		1202 SQ. FT.			C0344		733 SQ. FT.
		C0200	2ND FLOOR	1501 SQ. FT.			C0400	4TH FLOOR	1821 SQ. FT.
		C0201		767 SQ. FT.			C0401		919 SQ. FT.
		C0202		740 SQ. FT.			C0402		917 SQ. FT.
		C0203		1222 SQ. FT.			C0403		1600 SQ. FT.
		C0204		753 SQ. FT.			C0404		1134 SQ. FT.
		C0205		1017 SQ. FT.			C0405		1232 SQ. FT.
		C0206		753 SQ. FT.			C0406		1134 SQ. FT.
		C0207		767 SQ. FT.			C0407		1131 SQ. FT.
		C0208		1017 SQ. FT.			C0408		1335 SQ. FT.
		C0209		767 SQ. FT.			C0409		1131 SQ. FT.
		C0210		1017 SQ. FT.			C0410		1335 SQ. FT.
		C0211		767 SQ. FT.			C0411		1131 SQ. FT.
		C0212		753 SQ. FT.			C0412		1134 SQ. FT.
		C0213		767 SQ. FT.			C0413		1131 SQ. FT.
		C0214		753 SQ. FT.			C0414		1134 SQ. FT.
		C0215		1012 SQ. FT.			C0415		1207 SQ. FT.
		C0217		1043 SQ. FT.			C0416		1121 SQ. FT.
		C0219		1146 SQ. FT.			C0417		1310 SQ. FT.
		C0220		1215 SQ. FT.			C0418		1121 SQ. FT.
		C0221		1043 SQ. FT.			C0419		1146 SQ. FT.
		C0223		767 SQ. FT.			C0420		1653 SQ. FT.
		C0225		736 SQ. FT.			C0421		1310 SQ. FT.
		C0226		753 SQ. FT.			C0422		1131 SQ. FT.
		C0227		736 SQ. FT.			C0423		1131 SQ. FT.
		C0228		753 SQ. FT.			C0424		958 SQ. FT.
		C0229		767 SQ. FT.			C0425		736 SQ. FT.
		C0230		667 SQ. FT.			C0426		1134 SQ. FT.
		C0231		767 SQ. FT.			C0427		736 SQ. FT.
		C0232		1112 SQ. FT.			C0428		1134 SQ. FT.
		C0233		1014 SQ. FT.			C0429		1131 SQ. FT.
		C0234		829 SQ. FT.			C0430		958 SQ. FT.
		C0235		1112 SQ. FT.			C0431		1131 SQ. FT.
		C0236		1112 SQ. FT.			C0432		1511 SQ. FT.
		C0237		767 SQ. FT.			C0433		1228 SQ. FT.
		C0238		753 SQ. FT.			C0434		1118 SQ. FT.
		C0240		753 SQ. FT.			C0435		1600 SQ. FT.
		C0242		740 SQ. FT.			C0436		1511 SQ. FT.
		C0244		733 SQ. FT.			C0437		959 SQ. FT.
		C0246		1222 SQ. FT.			C0438		1134 SQ. FT.
							C0440		1134 SQ. FT.
							C0442		1121 SQ. FT.
							C0444		1109 SQ. FT.
							C0446		1600 SQ. FT.

BLOCK 168.01
LOT 8.03
4 STORY BUILDING
SEE SHEET 31
PROPERTY DETAIL

TAX MAP
WEST NEW YORK
HUDSON COUNTY, NEW JERSEY
SCALE : 1"= 50' DATE: APRIL: 2014
MICHAEL J. McGURL, P.L.S.
CME ASSOCIATES
3141 BORDENTOWN AVENUE, PARLIN
NEW JERSEY, 08859

This sheet has been drawn using Computer Aided Drafting/Design (CAD/D).